











GRT 6 Bridge-Courtland

Directions
provided by:



Reasonable efforts are made to ensure these directions remain accurate at all times. However, Unifor Local 4304 will not be held responsible for loss of damages as a result of any errors or omissions found herein.

Northbound
Card 1/5

 Start Point	'Fairway Station'
 Right	Fairway Rd. S.
 Right	Wilson Av.
 Left	Traynor Av.
 Becomes	Vanier Dr.
 Left	Shelley Dr.
 Right	Courtland Av. E.
 Time Point	'Block Line Station'
 Continue On	Courtland Av. E.
 Time Point	'Courtland/Stirling'
 Continue On	Courtland Av. E.
 Right	Benton St.

GRT 6 Bridge-Courtland

Directions
provided by:



Reasonable efforts are made to ensure these directions remain accurate at all times. However, Unifor Local 4304 will not be held responsible for loss of damages as a result of any errors or omissions found herein.

Northbound
Card 2/5

↶ Left

Charles St. E.

Ⓣ Time Point

'Queen Station'

↑ Continue On

Charles St. E.

↑ Becomes

Charles St. W. (@ Queen)

↷ Right

Francis St. S.

↶ Left

King St. W.

Ⓣ Time Point

'Central Station'

↑ Continue On

King St. W.

↷ Right

Moore Av.

↷ Right

Wellington St. N.

Ⓣ Time Point

'Wellington/Margaret'

↑ Continue On

Wellington St. N.

GRT 6 Bridge-Courtland

Directions
provided by:



Reasonable efforts are made to ensure these directions remain accurate at all times. However, Unifor Local 4304 will not be held responsible for loss of damages as a result of any errors or omissions found herein.

Northbound
Card 3/5

↶ Left

Lancaster St. W.

Ⓣ Time Point

'Lancaster/Bridgeport Rd.'

↑ Continue On

Lancaster St. W.

↶ Left @ Roundabout

Bridge St. W.

Ⓣ Time Point

'Bridge/University Ave.'

↑ Continue On

Bridge St. W.

↶ Left

Northfield Dr. E.

Ⓣ Time Point

'Northfield/Bridge'

↑ Continue On

Northfield Dr. E.

↶ Left

Kraus Dr.

! Where are you stopping at Conestoga Station?

A → To platform for **6** **7** **14** **201**

B → To platform for **9 21 29 31 202**

C → To platform for **301R**

A To platform for **6/7/14/201 at Conestoga Station...**

↶ Left @ Roundabout **Conestoga Rd. E.**

↗ Right **before SportChek**

↗ Right **Conestoga Station (Bus Only Laneway)**

T End Point **'Conestoga Station'**

B To platform for **9/21/29/31/202 at Conestoga Station...**

↷ Through @ Roundabout **towards CIBC (@ Conestogo)**

↑ Straight **Conestoga Station (Bus Only Laneway)**

T End Point **'Conestoga Station'**

C To platform for **301R at Conestoga Station...**








GRT 6 Bridge-Courtland

Directions
provided by:



Reasonable efforts are made to ensure these directions remain accurate at all times. However, Unifor Local 4304 will not be held responsible for loss of damages as a result of any errors or omissions found herein.

Northbound
Card 5/5

-  **Through @ Roundabout** towards **CIBC** (@ Conestogo)
-  **Straight** **Conestoga Station** (Bus Only Laneway)
-  **Discharge Passengers** **'Conestoga Station'** (9,29,21,31,202 Bays)
-  **Right** in front of **Conestoga Mall**
-  **Right** ramp to **King St. N.**
-  **Merge Onto** **King St. N.**
-  **End Point** **'Conestoga Station'**