













Reasonable efforts are made to ensure these directions remain accurate at all times. However, Unifor Local 4304 will not be held responsible for loss of damages as a result of any errors or omissions found herein.

Directions
provided by:

 Start Point	'The Boardwalk Station'
 Right	after Bell Store
 Left	The Boardwalk
 Right @ Roundabout	University Av. W.
 Through @ Roundabout	University Av. W. (@ Ira Needles)
 Left	Portsmouth Gt.
 Left	Westvale Dr.
 Left	Gateview Dr.
 Right	Erb St. W.
 Time Point	'Erb/Fischer-Hallman'
 Continue On	Erb St. W.
 Time Point	'Erb/Westmount'

GRT 5 Erb

Directions
provided by:



Reasonable efforts are made to ensure these directions remain accurate at all times. However, Unifor Local 4304 will not be held responsible for loss of damages as a result of any errors or omissions found herein.

Eastbound
Card 2/4

↑	Continue On	Erb St. W.
↗	Right	Caroline St. S.
↖	Left	William St. W.
↖	Left	King St. S.
T	Time Point	'Waterloo Public Square Station'
↑	Continue On	King St. S.
↗	Right	Erb St. E.
T	Time Point	'Erb/Weber'
↑	Continue On	Erb St. E.
↗	Merges With	Bridgeport Rd. E.
↖	Left	Lancaster St. W.
T	Time Point	'Lancaster/Bridgeport Rd.'

Reasonable efforts are made to ensure these directions remain accurate at all times. However, Unifor Local 4304 will not be held responsible for loss of damages as a result of any errors or omissions found herein.

Directions provided by: **UNIFOR** Local 4304 | Canada

↑ Continue On Lancaster St. W.

↗ Right @ Roundabout Bridge St. E.

! Are you servicing the Hollinger Extension?

A → Yes - Hollinger Extension Routing

B → No - Regular Routing

A Hollinger Extension Routing...

↖ Left 1st Hollinger Cr.


↗ Right Bridge St. E.

↗ Right Stanley Av.

! Resume Regular Routing...

C → Regular Routing


B Regular Routing...

 **Left** **Stanley Av.**


 **Continue Regular Routing...**

 **Regular Routing**

 **Regular Routing...**

 **Right** **Schweitzer St.**

 **Left** **Daniel Av.**

 **End Point** **'Daniel/Bloomingdale'**