




- | | |
|---|----------------------------|
|  Start Point | 'Conestoga Station' |
|  Left | in front of Conestoga Mall |
|  Right | Conestogo Rd. E. |
|  Right | behind SportChek |
|  Left | Old Abbey Rd. |
|  Left @ Roundabout | Davenport Rd. |
|  Right | Frobisher Dr. |
|  Right | Bridge St. W. |
|  Time Point | 'Bridge/Northfield' |
|  Continue On | Bridge St. W. |
|  Left | <u>1st</u> Chesapeake Dr. |
|  Left | New Bedford Dr. |

 Right @ Roundabout	Eastbridge Bv.
 Left	Bridge St. W.
 Right	Lexington Rd.
 Time Point	'Lexington/Bridge'
 Continue On	Lexington Rd.
 Becomes	Columbia St. E. (@ Marsland)
 Becomes	Columbia St. W. (@ King)
 Time Point	'Columbia/King'
 Continue On	Columbia St. W.
 Left	Phillip St.
 Right	Transit Plaza Rd.
 Time Point	'University of Waterloo Station'

GRT 31 Columbia



Directions
provided by:

UNIFOR
Local 4304 | Canada

Reasonable efforts are made to ensure these directions remain accurate at all times. However, Unifor Local 4304 will not be held responsible for loss of damages as a result of any errors or omissions found herein.

**Westbound
Card 3/3**

↑	Continue On	Transit Plaza Rd.
↗	Right	Ring Rd.
↗	Right	Hagey Bv.
↶	Left	Columbia St. W.
T	Time Point	'Columbia/Fischer-Hallman'
↑	Continue On	Columbia St. W.
↻	Through @ Roundabout	Columbia St. W. (@ Chancery)
↻	Through @ Roundabout	Columbia St. W. (@ Ladyslipper)
T	End Point	'Columbia/Sundew'