









- | | | |
|---|---------------------------|-----------------------------------|
|  | Start Point | 'Conestoga Station' |
|  | Left | in front of Conestoga Mall |
|  | Right | Conestogo Rd. E. |
|  | Right | behind SportChek |
|  | Left | Old Abbey Rd. |
|  | Right @ Roundabout | Davenport Rd. |
|  | Left | Lexington Rd. |
|  | Time Point | 'Lexington/Davenport' |
|  | Continue On | Lexington Rd. |
|  | Right | Dunvegan Dr. |
|  | Left | Lee Av. |
|  | Right | Dansbury Dr. |

GRT 29 Keats-University

Directions
provided by:



Reasonable efforts are made to ensure these directions remain accurate at all times. However, Unifor Local 4304 will not be held responsible for loss of damages as a result of any errors or omissions found herein.

Westbound
Card 2/5

↗ Right	Bridge St. W.
↗ Right	University Av. E.
Ⓣ Time Point	'University Ave./Bridge'
↑ Continue On	University Av. E.
↶ Left	Lincoln Rd.
Ⓣ Time Point	'Lincoln/Bluevale'
↑ Continue On	Lincoln Rd.
Ⓣ Time Point	'Lincoln/Weber'
↗ Right	Weber St. N.
↶ Left	University Av. E.
↑ Becomes	University Av. W. (@ King)
Ⓣ Time Point	'University Ave./King'

GRT 29 Keats-University

Directions
provided by:



Reasonable efforts are made to ensure these directions remain accurate at all times. However, Unifor Local 4304 will not be held responsible for loss of damages as a result of any errors or omissions found herein.

Westbound
Card 3/5

↑	Continue On	University Av. W.
Ⓣ	Time Point	'University Ave./University of ...'
↑	Continue On	University Av. W.
↗	Right	Keats Wy.
Ⓣ	Time Point	'Keats Way/Fischer-Hallman'
↑	Continue On	Keats Wy.
↶	Left	Erbville Rd.
⤵	Through @ Roundabout	Ira Needles Bv. (@ Erb)
Ⓣ	Time Point	'Ira Needles/Erb'
↑	Continue On	Ira Needles Bv.
↗	Right @ Roundabout	Thorndale Dr.
⤵	Left @ Roundabout	The Boardwalk

↪ Through @ Roundabout The Boardwalk (@ Lifestyle)

↪ Through @ Roundabout The Boardwalk (@ University)

! Where are you stopping at The Boardwalk Station?

A → To platform for **1 20**

B → To platform for **4 5 13 29 77**

C → To platform for **202 204**

A To platform for 1/20 at The Boardwalk Station...

T End Point 'The Boardwalk Station'

B To platform for 4/5/13/29/77 at The Boardwalk Station...

↗ Right after South St. Burger

↗ Right beside South St. Burger

T End Point 'The Boardwalk Station'

Directions
provided by:




UNIFOR
Local 4304 | Canada

Reasonable efforts are made to ensure these directions remain accurate at all times. However, Unifor Local 4304 will not be held responsible for loss of damages as a result of any errors or omissions found herein.

**Westbound
Card 5/5**

 **To platform for 202/204 at The Boardwalk Station...**

 **U-Turn @ Roundabout** **The Boardwalk** (After South St. Burger)

 **End Point** **'The Boardwalk Station'**

