

GRT 29 Keats-University

Directions
provided by:



Reasonable efforts are made to ensure these directions remain accurate at all times. However, Unifor Local 4304 will not be held responsible for loss of damages as a result of any errors or omissions found herein.

Eastbound
Card 1/5

- | | |
|----------------------|------------------------------|
| Start Point | 'The Boardwalk Station' |
| Right | after Bell Store |
| Left | The Boardwalk |
| Through @ Roundabout | The Boardwalk (@ University) |
| Through @ Roundabout | The Boardwalk (@ Lifestyle) |
| Right @ Roundabout | Thorndale Dr. |
| Left @ Roundabout | Ira Needles Bv. |
| Time Point | 'Ira Needles/Erb' |
| Continue On | Ira Needles Bv. |
| Through @ Roundabout | Erbsville Rd. (@ Erb) |
| Right | Keats Wy. |
| Time Point | 'Keats Way/Fischer-Hallman' |

GRT 29 Keats-University

Directions
provided by:



Reasonable efforts are made to ensure these directions remain accurate at all times. However, Unifor Local 4304 will not be held responsible for loss of damages as a result of any errors or omissions found herein.

Eastbound
Card 2/5

↑	Continue On	Keats Wy.
↶	Left	University Av. W.
T	Time Point	'University Ave./University of ...'
↑	Continue On	University Av. W.
T	Time Point	'University Ave./King'
↑	Continue On	University Av. W.
↑	Becomes	University Av. E. (@ King)
↷	Right	Weber St. N.
↶	Left	Lincoln Rd.
T	Time Point	'Lincoln/Weber'
↑	Continue On	Lincoln Rd.
T	Time Point	'Lincoln/University Ave.'

GRT 29 Keats-University

Directions
provided by:



Reasonable efforts are made to ensure these directions remain accurate at all times. However, Unifor Local 4304 will not be held responsible for loss of damages as a result of any errors or omissions found herein.

Eastbound
Card 3/5

 Right	University Av. E.
 Left	Bridge St. W.
 Time Point	'Bridge/University Ave.'
 Continue On	Bridge St. W.
 Left	Dansbury Dr.
 Left	Lee Av.
 Right	Dunvegan Rd.
 Left	Lexington Rd.
 Time Point	'Lexington/Davenport'
 Right	Davenport Rd.
 Left @ Roundabout	Old Abbey Rd.
 Right	behind SportChek

↶ Left

Conestogo Rd. E.

! Where are you stopping at Conestoga Station?

A → To platform for **6 7 14 201**

B → To platform for **9 21 29 31 202**

C → To platform for **301R**

A To platform for 6/7/14/201 at Conestoga Station...

↶ Left

in front of SportChek

↷ Right

Conestoga Station (Bus Only Laneway)

T End Point

'Conestoga Station'










B To platform for 9/21/29/31/202 at Conestoga Station...

↶ Left @ Roundabout

towards CIBC (@ Kraus)

↑ Straight

Conestoga Station (Bus Only Laneway)

- | | |
|--|---|
|  End Point | 'Conestoga Station' |
|  To platform for 301R at Conestoga Station... | |
|  Left @ Roundabout | towards CIBC (@ Kraus) |
|  Straight | Conestoga Station (Bus Only Laneway) |
|  Discharge Passengers | 'Conestoga Station' (9,29,21,31,202 Bays) |
|  Right | in front of Conestoga Mall |
|  Right | ramp to King St. N. |
|  Merge Onto | King St. N. |
|  End Point | 'Conestoga Station' |