























301R REPLACEMENT SHUTTLE #1

Fairway Station → Laurier-Waterloo Park Station

Winter 2020

Page 1/2

NOTE: Only regular routing is described! Always consult official GRT detour notices for any detours.

| | | | |
|--|--------------------|----------|------------------------------|
|  | Start Point | | 'Fairway Station' |
|  | Right | | Fairway Rd. S. |
|  | Becomes | | Courtland Av. E. (@ Manitou) |
|  | Time Point | | 'Block Line Station' |
|  | Continue On | 1 | Courtland Av. E. |
|  | Left | | Hayward Av. |
|  | Right | | Hanson Av. |
|  | Right | | Homer Watson Bv. |
|  | Right @ Roundabout | | Ottawa St. S. |
|  | Time Point | 2 | 'Mill Station' |
|  | Continue On | | Ottawa St. S. |
|  | Left | | Charles St. E. |
|  | Time Point | | 'Borden Station' |
|  | Continue On | | Charles St. E. |
|  | Time Point | | 'Kitchener Market Station' |
|  | Continue On | | Charles St. E. |
|  | Right | | Benton St. |
|  | Becomes | | Frederick St. (@ King) |
|  | Time Point | | 'Frederick Station' |
|  | Continue On | | Frederick St. |
|  | Left | | Duke St. E. |
|  | Becomes | | 'Duke St. W. (@ Queen) |







301R REPLACEMENT SHUTTLE #1

Fairway Station → Laurier-Waterloo Park Station

Winter 2020

Page 2/2

NOTE: Only regular routing is described! Always consult official GRT detour notices for any detours.

| | |
|---|----------------------------------|
|  Time Point | 'Kitchener City Hall Station' |
| ↑ Continue On | Duke St. W. |
| ↶ Left | Francis St. N. |
| ↷ Right | King St. W. |
|  Time Point | 'Central Station' |
| ↑ Continue On | King St. W. |
|  Time Point | 'Grand River Hospital Station' |
| ↑ Continue On | King St. W. |
| ↑ Becomes | King St. S. (@ K-W Border) |
|  Time Point | 'Allen Station' |
| ↑ Continue On | King St. S. |
|  Time Point | 'Waterloo Public Square Station' |
| ↑ Continue On | King St. S. |
| ↑ Becomes | King St. N. (@ Erb) |
| ↶ Left | University Av. W. |
| ↶ Left | Seagram Dr. |
|  End Point | 'Laurier-Waterloo Park Station' |

1 At 'Block Line Station' (the intersection of Courtland Av. E. and Hillmount St.) buses are permitted to use the right turn lane to bypass traffic queues and to travel straight across Hillmount St. traveling Northbound.

2 At 'Mill Station' (the intersection of Ottawa St. S. and Mill St.) buses are permitted to use the Right Turn Lane to travel straight across Mill St. traveling Northbound.








301R REPLACEMENT SHUTTLE #1

Laurier-Waterloo Park Station → Fairway Station

Winter 2020

Page 1/3

NOTE: Only regular routing is described! Always consult official GRT detour notices for any detours.

| | | | |
|--|-------------|---|---------------------------------|
|  | Time Point | | 'Laurier-Waterloo Park Station' |
| ↑ | Continue On | | Seagram Dr. |
| ↗ | Right | | Albert St. |
| ↗ | Right | | Caroline St. N. |
| ↑ | Becomes | | Caroline St. S. (@ Erb) |
|  | Time Point | | 'Willis Way Station' |
| ↑ | Continue On | | Caroline St. S. |
| ↖ | Left | 1 | William St. W. |
| ↗ | Right | | King St. S. |
|  | Time Point | | 'Allen Station' |
| ↑ | Continue On | | King St. S. |
| ↑ | Becomes | | King St. W. (@ K-W Border) |
|  | Time Point | | 'Grand River Hospital Station' |
| ↑ | Continue On | | King St. W. |
|  | Time Point | | 'Central Station' |
| ↑ | Continue On | | King St. W. |
| ↗ | Right | | Francis St. S. |
| ↖ | Left | | Charles St. W. |
|  | Time Point | | 'Charles/Water' |
| ↑ | Continue On | | Charles St. W. |
| ↑ | Becomes | | Charles St. E. (@ Queen) |
|  | Time Point | | 'Queen Station' |






301R REPLACEMENT SHUTTLE #1

Laurier-Waterloo Park Station → Fairway Station

Winter 2020

Page 2/3

NOTE: Only regular routing is described! Always consult official GRT detour notices for any detours.

| | | |
|--|----------------------|------------------------------------|
| ↑ | Continue On | Charles St. E. |
|  | Time Point | 'Kitchener Market Station' |
| ↑ | Continue On | Charles St. E. |
|  | Time Point | 'Borden Station' |
| ↑ | Continue On | Charles St. E. |
| ↗ | Right | Ottawa St. S. |
|  | Time Point | 'Mill Station' |
| ↑ | Continue On | Ottawa St. S. |
| ↶ | Left @ Roundabout | Homer Watson Bv. |
| ↶ | Left | Hanson Av. |
| ↶ | Left | Hayward Av. |
| ↗ | Right | Courtland Av. E. |
|  | Time Point | 'Block Line Station' |
| ↑ | Continue On | Courtland Av. E. |
| ↑ | Becomes | Fairway Rd. S. (@ Manitou) |
| ↶ | Left | Wilson Av. |
| ↗ | Right | lane before ION Tracks |
| ↶ | Left | Fairway Station (Cross ION Tracks) |
| ↗ | Right | towards Leon's |
| ↗ | Right | behind Leon's |
|  | Discharge Passengers | 'Fairway Station' |
| ↑ | Continue On | towards Wilson Av. |

2

301R REPLACEMENT SHUTTLE #1


Laurier-Waterloo Park Station → Fairway Station

Winter 2020

Page 3/3

NOTE: Only regular routing is described! Always consult official GRT detour notices for any detours.

 Left

 End Point

2

Fairway Station (Bus Laneway)

'Fairway Station'

1 At this location, only buses are permitted to turn left from Caroline St. S. to William St. W.

2 Passengers are discharged from the bus at a 'Drop Off Only' stop adjacent to the 'Shaping Residency' birds facing Wilson Av. After discharging passengers proceed Out Of Service to the Fairway Station bus laneway facing Fairway Rd.