























301R REPLACEMENT SHUTTLE #12

Fairway Station → Conestoga Station

Winter 2020

Page 1/4

NOTE: Only regular routing is described! Always consult official GRT detour notices for any detours.

	Start Point		'Fairway Station'
	Right		Fairway Rd. S.
	Becomes		Courtland Av. E. (@ Manitou)
	Time Point		'Block Line Station'
	Continue On	1	Courtland Av. E.
	Left		Hayward Av.
	Right		Hanson Av.
	Right		Homer Watson Bv.
	Right @ Roundabout		Ottawa St. S.
	Time Point		'Mill Station'
	Continue On	2	Ottawa St. S.
	Left		Charles St. E.
	Time Point		'Borden Station'
	Continue On		Charles St. E.
	Time Point		'Kitchener Market Station'
	Continue On		Charles St. E.
	Right		Benton St.
	Becomes		Frederick St. (@ King)
	Time Point		'Frederick Station'
	Continue On		Frederick St.
	Left		Duke St. E.
	Becomes		'Duke St. W. (@ Queen)







301R REPLACEMENT SHUTTLE #12

Fairway Station → Conestoga Station

Winter 2020

Page 2/4

NOTE: Only regular routing is described! Always consult official GRT detour notices for any detours.

	Time Point	'Kitchener City Hall Station'
↑	Continue On	Duke St. W.
↶	Left	Francis St. N.
↷	Right	King St. W.
	Time Point	'Central Station'
↑	Continue On	King St. W.
	Time Point	'Grand River Hospital Station'
↑	Continue On	King St. W.
↑	Becomes	King St. S. (@ K-W Border)
	Time Point	'Allen Station'
↑	Continue On	King St. S.
	Time Point	'Waterloo Public Square Station'
↑	Continue On	King St. S.
↑	Becomes	King St. N. (@ Erb)
↶	Left	Central St.
↷	Right	Albert St.
↶	Left	Seagram Dr.
	Time Point	'Laurier-Waterloo Park Station'
↑	Continue On	Seagram Dr.
↷	Right	University Av. W.
↶	Left	Phillip St.
↶	Left	Columbia St. W.






301R REPLACEMENT SHUTTLE #12

Fairway Station → Conestoga Station

Winter 2020

Page 3/4

NOTE: Only regular routing is described! Always consult official GRT detour notices for any detours.

	Time Point	'Columbia/Laurel Trail (U.W. Station)'
↑	Continue On	Columbia St. W.
↗	Right	Hagey Bv.
↻	Through @ Roundabout	Hagey Bv. (@ Frank Tompa)
↗	Right @ Roundabout	Wes Graham Wy.
	Time Point	'Research & Technology Station'
↑	Continue On	Wes Graham Wy.
↑	Becomes	Parkside Dr. (@ Bearinger)
↗	Right	Northfield Dr. W.
	Time Point	'Northfield Station'
↑	Continue On	Northfield Dr. W.
↗	Right	King St. N.
↶	Left	Conestoga Rd.
↗	Exit Right	towards CIBC
↑	Straight	Conestoga Station
	Discharge Passengers	'Conestoga Station'
↶	Left	towards Conestoga Mall
↗	Right	in front of Conestoga Mall
↗	Right	3 ramp to King St. N.
↗	Slight Right	King St. N.
	End Point	'Conestoga Station'

301R REPLACEMENT SHUTTLE #12

Fairway Station → Conestoga Station

Winter 2020

Page 4/4

NOTE: Only regular routing is described! Always consult official GRT detour notices for any detours.

1 At 'Block Line Station' (the intersection of Courtland Av. E. and Hillmount St.) buses are permitted to use the right turn lane to bypass traffic queues and to travel straight across Hillmount St. traveling Northbound.

2 At 'Mill Station' (the intersection of Ottawa St. S. and Mill St.) buses are permitted to use the Right Turn Lane to travel straight across Mill St. traveling Northbound.

3 Turn around at Conestoga Station using this routing Out Of Service.






301R REPLACEMENT SHUTTLE #12

Conestoga Station → Fairway Station

Winter 2020

Page 1/4

NOTE: Only regular routing is described! Always consult official GRT detour notices for any detours.

	Start Point	'Conestoga Station'
↑	Continue On	King St. N.
↶	Left	Northfield Dr. W.
	Time Point	'Northfield Station'
↑	Continue On	Northfield Dr. W.
↶	Left	Parkside Dr.
↑	Becomes	Wes Graham Wy. (@ Bearinger)
	Time Point	'Research & Technology Station'
↑	Continue On	Wes Graham Wy.
↶	Left @ Roundabout	Hagey Bv.
↷	Through @ Roundabout	Hagey Bv. (@ Frank Tompa)
↶	Left	Columbia St. W.
	Time Point	'Columbia/Laurel Trail (U.W. Station)'
↑	Continue On	Columbia St. W.
↷	Right	Phillip St.
↷	Right	University Av. W.
↶	Left	Seagram Dr.
	Time Point	'Laurier-Waterloo Park Station'
↑	Continue On	Seagram Dr.
↷	Right	Albert St.
↷	Right	Caroline St. N.
↑	Becomes	Caroline St. S. (@ Erb)









301R REPLACEMENT SHUTTLE #12

Conestoga Station → Fairway Station

Winter 2020

Page 2/4

NOTE: Only regular routing is described! Always consult official GRT detour notices for any detours.

	Time Point	'Willis Way Station'
↑	Continue On	Caroline St. S.
↙	Left	1 William St. W.
↘	Right	King St. S.
	Time Point	'Allen Station'
↑	Continue On	King St. S.
↑	Becomes	King St. W. (@ K-W Border)
	Time Point	'Grand River Hospital Station'
↑	Continue On	King St. W.
	Time Point	'Central Station'
↑	Continue On	King St. W.
↘	Right	Francis St. S.
↙	Left	Charles St. W.
	Time Point	'Charles/Water'
↑	Continue On	Charles St. W.
↑	Becomes	Charles St. E. (@ Queen)
	Time Point	'Queen Station'
↑	Continue On	Charles St. E.
	Time Point	'Kitchener Market Station'
↑	Continue On	Charles St. E.
	Time Point	'Borden Station'
↑	Continue On	Charles St. E.




















301R REPLACEMENT SHUTTLE #12

Conestoga Station → Fairway Station

Winter 2020

Page 3/4

NOTE: Only regular routing is described! Always consult official GRT detour notices for any detours.

	Right	Ottawa St. S.
	Time Point	'Mill Station'
	Continue On	Ottawa St. S.
	Left @ Roundabout	Homer Watson Bv.
	Left	Hanson Av.
	Left	Hayward Av.
	Right	Courtland Av. E.
	Time Point	'Block Line Station'
	Continue On	Courtland Av. E.
	Becomes	Fairway Rd. S. (@ Manitou)
	Left	Wilson Av.
	Right	lane before ION Tracks
	Left	Fairway Station (Cross ION Tracks)
	Right	towards Leon's
	Right	behind Leon's
	Discharge Passengers	'Fairway Station'
	Continue On	towards Wilson Av.
	Left	Fairway Station (Bus Laneway)
	End Point	'Fairway Station'

1

At this location, only buses are permitted to turn left from Caroline St. S. to William St. W.

2

301R REPLACEMENT SHUTTLE #12

Conestoga Station → Fairway Station

Winter 2020

Page 4/4

NOTE: Only regular routing is described! Always consult official GRT detour notices for any detours.

- 2 Passengers are discharged from the bus at a 'Drop Off Only' stop adjacent to the 'Shaping Residency' birds facing Wilson Av. After discharging passengers proceed Out Of Service to the Fairway Station bus laneway facing Fairway Rd.