






# 301R REPLACEMENT SHUTTLE #10

**Kitchener Market Station** → **Grand River Hospital Station**

Winter 2020

Page 1/2

**NOTE: Only regular routing is described! Always consult official GRT detour notices for any detours.**

	Start Point	'Kitchener Market Station'
↑	Continue On	Charles St. E.
↗	Right	Benton St.
↑	Becomes	Frederick St. (@ King)
	Time Point	'Frederick Station'
↑	Continue On	Frederick St.
↖	Left	Duke St. E.
↑	Becomes	'Duke St. W. (@ Queen)
	Time Point	'Kitchener City Hall Station'
↑	Continue On	Duke St. W.
↖	Left	Francis St. N.
↗	Right	King St. W.
	Time Point	'Central Station'
↑	Continue On	King St. W.
	Discharge Passengers	'Grand River Hospital Station'
↑	Continue On	King St. W.
↖	Left	Mount Hope St.
↗	Right	Park St.
↗	Right	<b>1</b> Union Bv.
↑	Becomes	Union St. W. (@ K-W- Border)
↗	Right	King St. S.
↑	Becomes	King St. W. (@ K-W Border)

# 301R REPLACEMENT SHUTTLE #10

**Kitchener Market Station** → **Grand River Hospital Station**

Winter 2020

Page 2/2

**NOTE: Only regular routing is described! Always consult official GRT detour notices for any detours.**



End Point

1

'Grand River Hospital Station'

1

Turn around at Grand River Hospital Station using this routing [Out Of Service.](#)







# 301R REPLACEMENT SHUTTLE #10

Grand River Hospital Station → Kitchener Market Station

Winter 2020

Page 1/1

**NOTE: Only regular routing is described! Always consult official GRT detour notices for any detours.**

	Start Point	'Grand River Hospital Station'
↑	Continue On	King St. W.
	Time Point	'Central Station'
↑	Continue On	King St. W.
↗	Right	Francis St. S.
↖	Left	Charles St. W.
	Time Point	'Charles/Water'
↑	Continue On	Charles St. W.
↑	Becomes	Charles St. E. (@ Queen)
	Time Point	'Queen Station'
↑	Continue On	Charles St. E.
	Discharge Passengers	'Kitchener Market Station'
↑	Continue On	Charles St. E.
↖	Left	Borden Av. S.
↖	Left	King St. E.
↖	Left	Stirling Av. S.
↗	Right	Charles St. E.
	End Point	'Kitchener Market Station'

**1** Turn around at Kitchener Market Station using this routing Out Of Service.