























203 *iXpress* MAPLE GROVE

Cambridge Centre Station → Conestoga College

Winter 2020

Page 1/3

NOTE: Only regular routing is described! Always consult official GRT detour notices for any detours.

	Start Point	'Cambridge Centre Station'
	Right	towards State & Main
	Right	towards Hespeler Rd. (@ Traffic Signal)
	Right	Hespeler Rd.
	Right	Bishop St. N.
	Right	Conestoga Bv.
	Left @ Roundabout	Can-Amera Pkwy.
	Left	Franklin Bv.
	Through @ Roundabout	Franklin Bv. (@ Bishop)
	Through @ Roundabout	Franklin Bv. (@ Sheldon)
	Through @ Roundabout	Franklin Bv. (@ Pinebush)
	Time Point	'Franklin/Jamieson'
	Continue On	Franklin Bv.
	Left	Adam St.
	Right	Tannery St. E.
	Time Point	'Tannery/Queen'
	Left	Queen St. E.
	Right	Guelph Av.
	Left	Fisher Mills Rd.
	Time Point	'Fisher Mills/Scott'
	Continue On	Fisher Mills Rd.
	Becomes	Maple Grove Rd. (@ Hespeler)

NOTE: Only regular routing is described! Always consult official GRT detour notices for any detours.

↑ Becomes Sportsworld Dr. (@ CP Railway)

! Where are you going from Sportsworld Station?

A → Out Of Service or returning to Cambridge Centre Station

B → Continuing towards Conestoga College

A Out Of Service or returning to Cambridge Centre Station from Sportsworld Station...

↗ Right Sportsworld Crossing Rd.

↗ Right Sportsworld Station

🚌 End Point 'Sportsworld Station'

B Continuing towards Conestoga College from Sportsworld Station...

↗ Right Heldmann Rd. (@ McDonald's)

↗ Right at Moose Winooski's

↗ Right Sportsworld Crossing Rd.

🚌 Time Point 'Sportsworld Station'

↑ Continue On Sportsworld Crossing Rd.

↗ Right Sportsworld Dr.

↖ Left Gateway Park Dr.

↗ Right Tu Lane St.

↖ Left King St. E.

↗ Exit Right  WEST London










203 *iXpress* MAPLE GROVE

Cambridge Centre Station → Conestoga College

Winter 2020

Page 3/3

NOTE: Only regular routing is described! Always consult official GRT detour notices for any detours.

	Merge Onto		WEST
	Exit Right		Fountain St./Homer Watson Bv.
	Keep Right		Homer Watson Bv.
	Merge Onto		Homer Watson Bv.
	Right		Conestoga College Bv.
	Right		Conestoga College (Entrance #1)
	Left		at front of Student Recreation Centre
	End Point		'Conestoga College Doon Campus - Door 3'








203 *iXpress* MAPLE GROVE

Conestoga College → Cambridge Centre Station

Winter 2020

Page 1/3

NOTE: Only regular routing is described! Always consult official GRT detour notices for any detours.

- | | | | |
|--|-------------------------|---|--|
|  | Start Point | | 'Conestoga College Doon Campus - Door 3' |
| ↑ | Continue On | | towards Doon Valley Dr. |
| ↙ | Left | | Doon Valley Dr. |
| ↘ | Becomes | | Conestoga College Bv. |
| ↙ | Left | | Homer Watson Bv. |
| ↑ | Becomes | | Fountain St. S. (@ Highway 401) |
| ↶ | Left @ Roundabout | | Conestoga College |
| ↷ | Turnaround @ Roundabout | | towards Fountain St. S. |
|  | Time Point | | 'Conestoga College - Cambridge Campus' |
| ↑ | Continue On | | towards Fountain St. S. |
| ↗ | Right @ Roundabout | | Fountain St. S. |
| ↗ | Exit Right |  | EAST Toronto |
| ↗ | Merge Onto |  | EAST |
| ↗ | Exit Right | | King St. E. |
| ↗ | Merge Onto | | King St. E. |
| ↗ | Slight Right | | Gateway Park Dr. |
| ↘ | Right | | Sportsworld Dr. |
| ↙ | Left |  | Sportsworld Crossing Rd. |
| ↘ | Right | | Sportsworld Station |
|  | Time Point |  | 'Sportsworld Station' |
| ↙ | Left | | towards Sportsworld Crossing Rd. |
| ↙ | Left | | Sportsworld Crossing Rd. |


















203 *iXpress* MAPLE GROVE

Conestoga College → Cambridge Centre Station

Winter 2020

Page 2/3

NOTE: Only regular routing is described! Always consult official GRT detour notices for any detours.

 Left	Sportsworld Dr.
 Becomes	Maple Grove Rd. (@ CP Railway)
 Becomes	Fisher Mills Rd. (@ Hespeler)
 Time Point	'Fisher Mills/Scott'
 Continue On	Fisher Mills Rd.
 Right	Guelph Av.
 Becomes	Adam St. (@ Queen)
 Right	Franklin Bv.
 Time Point	'Franklin/Holiday Inn Dr.'
 Continue On	Franklin Bv.
 Through @ Roundabout	Franklin Bv. (@ Pinebush)
 Through @ Roundabout	Franklin Bv. (@ Sheldon)
 Through @ Roundabout	Franklin Bv. (@ Bishop)
 Right	Can-Amera Pkwy.
 Right @ Roundabout	Conestoga Bv.
 Left	Dunbar Rd.
 Right	Hespeler Rd.

 **Where are you going from Cambridge Centre Station?**












 **A** → Out Of Service

 **B** → To Routes  

 **C** → To Routes  

 **D** → To Routes  

NOTE: Only regular routing is described! Always consult official GRT detour notices for any detours.

- A** **Out Of Service from Cambridge Centre Station...**
 -  End Point 'Cambridge Centre Station'
- B** **To Route 56 or 203 from Cambridge Centre Station...**
 -  Right Cambridge Centre Station (Bus Laneway)
 -  End Point 'Cambridge Centre Station'
- C** **To Route 64 or 67 from Cambridge Centre Station...**
 -  Right Cambridge Centre (@ Traffic Signal)
 -  Left towards YNCU
 -  Left Cambridge Centre Station (Bus Laneway)
 -  End Point 'Cambridge Centre Station'
- D** **To Route 61 or 75 from Cambridge Centre Station...**
 -  Right Cambridge Centre Station (Bus Laneway)
 -  Right towards State & Main
 -  Right towards Hespeler Rd. (@ Traffic Signal)
 -  End Point 'Cambridge Centre Station'

1 At this location, a reserved bus lane is provided and only buses are permitted to turn left from Sportsworld Dr. to Sportsworld Crossing Rd.

1 Trips start at 'Sportsworld Station' at the following scheduled times:

Weekdays: 7:00PM, 7:30PM, 8:00PM, 8:30PM, 9:00PM, 9:30PM, 10:00PM, 10:30PM & 11:15PM
Saturdays: 7:00AM, 8:00AM, 9:00AM, 10:00AM, 10:35AM, 11:05AM, 11:35AM, 12:05PM, 12:35PM, 1:05PM, 1:35PM, 2:05PM, 2:35PM, 3:05PM, 3:35PM, 4:05PM, 4:35PM, 5:05PM, 5:35PM, 6:05PM, 6:35PM, 7:30PM, 8:30PM & 9:30PM
Sundays: 9:30AM, 10:30AM, 11:30AM, 12:30PM, 1:30PM, 2:30PM, 3:30PM, 4:30PM, 5:30PM, 6:30PM, 7:30PM, 8:30PM & 9:30PM
Holidays: 9:30AM, 10:30AM, 11:30AM, 12:30PM, 1:30PM, 2:30PM, 3:30PM, 4:30PM, 5:30PM, 6:30PM, 7:30PM, 8:30PM & 9:30PM