
























67 EAGLE-PINEBUSH

Cambridge Centre Station → Sportsworld Station

Winter 2020

Page 1/2

NOTE: Only regular routing is described! Always consult official GRT detour notices for any detours.

| | | | |
|--|----------------------|---|----------------------------|
|  | Start Point | | 'Cambridge Centre Station' |
|  | Right | | Hespeler Rd. |
|  | Right | | Bishop St. N. |
|  | Left | | Conestoga Bv. |
|  | Right | | Sheldon Dr. |
|  | Through @ Roundabout | | Sheldon Dr. (@ Franklin) |
|  | Time Point | | 'Sheldon/Franklin' |
|  | Continue On | | Sheldon Dr. |
|  | Left | | Fleming Dr. |
|  | Right | | Thompson Dr. |
|  | Left @ Roundabout | | Pinebush Rd. |
|  | Time Point | | 'Pinebush/Tyler' |
|  | Continue On | | Pinebush Rd. |
|  | Through @ Roundabout | | Pinebush Rd. (@ Franklin) |
|  | Time Point |  | 'Pinebush Station' |
|  | Continue On | | Pinebush Rd. |
|  | Becomes | | Eagle St. N. (@ Hespeler) |
|  | Right | | King St. E. |
|  | Time Point | | 'King/Eagle' |
|  | Continue On | | King St. E. |
|  | Becomes | | King St. W. (@ Rogers) |
|  | Right | | Fountain St. N. |


67 EAGLE-PINEBUSH

Cambridge Centre Station → Sportsworld Station

Winter 2020

Page 2/2

NOTE: Only regular routing is described! Always consult official GRT detour notices for any detours.

| | |
|---|--------------------------------|
|  Left | Cherry Blossom Rd. |
|  Time Point | 'Cherry Blossom/Fountain' |
|  Continue On | Cherry Blossom Rd. |
|  Left | Maple Grove Rd. |
|  Becomes | Sportsworld Dr. (@ CP Railway) |
|  Right | Sportsworld Crossing Rd. |
|  Right | Sportsworld Station |
|  End Point | 'Sportsworld Station' |

1

Trips start at 'Pinebush Station' at the following scheduled times:

Weekdays: 5:51AM























67 EAGLE-PINEBUSH

Sportsworld Station → Cambridge Centre Station

Winter 2020

Page 1/2

NOTE: Only regular routing is described! Always consult official GRT detour notices for any detours.

| | |
|---|----------------------------------|
|  Start Point | 'Sportsworld Station' |
|  Left | towards Sportsworld Crossing Rd. |
|  Left | Sportsworld Crossing Rd. |
|  Left | Sportsworld Dr. |
|  Becomes | Maple Grove Rd. (@ CP Railway) |
|  Right | Cherry Blossom Rd. |
|  Time Point | 'Cherry Blossom/Fountain' |
|  Right | Fountain St. N. |
|  Left | King St. W. |
|  Becomes | King St. E. (@ Rogers) |
|  Left | Eagle St. N. |
|  Time Point | 'Eagle/King' |
|  Continue On | Eagle St. N. |
|  Time Point | 'Pinebush Station (West Side)' |
|  Continue On | Eagle St. N. |
|  Becomes | Pinebush Rd. (@ Hespeler) |
|  Through @ Roundabout | Pinebush Rd. (@ Franklin) |
|  Time Point | 'Pinebush/Thompson' |
|  Right @ Roundabout | Thompson Dr. |
|  Left | Fleming Dr. |
|  Right | Sheldon Dr. |
|  Through @ Roundabout | Sheldon Dr. (@ Franklin) |



67 EAGLE-PINEBUSH

Sportsworld Station → Cambridge Centre Station

Winter 2020

Page 2/2

NOTE: Only regular routing is described! Always consult official GRT detour notices for any detours.

| | |
|---|--|
|  Time Point | 'Sheldon/Franklin' |
| ↑ Continue On | Sheldon Dr. |
| ↶ Left | Conestoga Bv. |
| ↷ Right | Bishop St. N. |
| ↶ Left | Hespeler Rd. |
| ↶ Left | 1 Cambridge Centre <small>(Between CIBC & YNCU)</small> |
| ↷ Right | towards YNCU |
| ↷ Right | Cambridge Centre Station <small>(Bus Laneway)</small> |
|  End Point | 'Cambridge Centre Station' |

1 At this location, a reserved bus lane is provided and only buses are permitted to turn left from Hespeler Rd. into Cambridge Centre.