

63 CHAMPLAIN

Ainslie Terminal → Ainslie Terminal

Winter 2020

Page 1/2

NOTE: Only regular routing is described! Always consult official GRT detour notices for any detours.

 **Where are you starting from?**

 **A** → Ainslie Terminal

 **B** → Franklin/McLaren

 **A** **Starting from Ainslie Terminal...**

 **Start Point** 'Ainslie Terminal'

 **Left** Wellington S.

 **Right** Main St.

 **Left** Oak St.

 **Right** Rich Av.

 **Right** Lincoln Av.

 **Left** Pollock Av.

 **Jog Left** Pollock Av. (@ Lowrey)

 **Left** Elgin St. N.

 **Right** Alison Av.

 **Time Point** 'Alison/Elgin'

 **Continue On** Alison Av.

 **Left** Hilltop Dr.

 **Right** Franklin Bv.

 **Common routing begins from Franklin & McLaren**

 **C** → Common routing from Franklin & McLaren

 **B** **Starting from Franklin & McLaren...**

 **Start Point** 'Franklin/McLaren'








63 CHAMPLAIN

Ainslie Terminal → Ainslie Terminal

Winter 2020

Page 2/2

NOTE: Only regular routing is described! Always consult official GRT detour notices for any detours.

- ↑ Continue On Franklin Bv.
-  **Common routing begins from Franklin & McLaren**
-  → Common routing from Franklin & McLaren
-  **Common routing from Franklin & McLaren...**
- ↪ Through @ Roundabout Franklin Bv. (@ Main)
- ↪ Right @ Roundabout Dundas St. S.
-  Time Point  'Dundas/South Cambridge Centre'
- ↑ Continue On Dundas St. S.
- ↪ Slight Left Main St.
- ↪ Left Elgin St. S.
- ↪ Right Champlain Bv.
-  Time Point 'Champlain/Christopher'
- ↑ Continue On Champlain Bv.
- ↪ Right Christopher Dr.
- ↪ Left Concession St.
- ↪ Right Ainslie St. S.
- ↪ Slight Right Ainslie Terminal (@ Dickson Bowl)
-  End Point 'Ainslie Terminal'



Trips start at 'Dundas/South Cambridge Centre' at the following scheduled times:

Saturdays: 6:30AM