
























# 61 FOUNTAIN

Cambridge Centre Station → Conestoga College

Winter 2020

Page 1/3

**NOTE: Only regular routing is described! Always consult official GRT detour notices for any detours.**

	Start Point		'Cambridge Centre Station'
	Right		Hespeler Rd.
	Left		Bishop St. N.
	Time Point		'Bishop/Duke'
	Continue On		Bishop St. N.
	Right		King St. E.
	Becomes		King St. W. (@ Rogers)
	Left		Fountain St. S.
	Becomes		Shantz Hill Rd.
	Left		Preston Pkwy.
	Time Point		'200 Preston Pkwy.'
	Continue On		Preston Pkwy.
	Right		Fountain St. S.
	<b>Where are you going from Preston Pkwy. &amp; Fountain?</b>		
	→ Continuing towards Conestoga College		
	→ Out Of Service		
	<b>Continuing towards Conestoga College from Preston Pkwy. &amp; Fountain...</b>		
	Through @ Roundabout		Fountain St. S. (@ Morningside)
	Right @ Roundabout		Conestoga College
	Turnaround @ Roundabout		towards Fountain St. S.
	Time Point		'Conestoga College - Cambridge Campus'



# 61 FOUNTAIN

Cambridge Centre Station → Conestoga College

Winter 2020

Page 2/3

**NOTE: Only regular routing is described! Always consult official GRT detour notices for any detours.**

- ↑ Continue On towards Fountain St. S.
- ↗ Right @ Roundabout Fountain St. S.
- ↑ Becomes Homer Watson Bv. (@ Highway 401)
- !** Which Route 61 routing are you doing?
- C** → Weekday Routing
- D** → Weekend Routing
- B** Out Of Service from Preston Pkwy. & Fountain...
-  End Point 'Fountain/Preston Pkwy.'
- C** Weekday routing...
- ↗ Right Conestoga College Bv.
- !** Common routing resumes from Conestoga College Bv.
- E** → Common routing from Conestoga College Bv.
- D** Weekend routing...
- ↖ Left New Dundee Rd.
- ↗ Right Conestoga College Bv.
-  Time Point 'Conestoga College Blvd./Conestoga Residence'
- ↑ Continue On Conestoga College Bv.
- !** Common routing resumes from Conestoga College Bv.
- E** → Common routing from Conestoga College Bv.
- E** Common routing from Conestoga College Bv....
- ↗ Right Conestoga College (Entrance #1)
- ↖ Left at front of Student Recreation Centre

# 61 FOUNTAIN

Cambridge Centre Station → Conestoga College

Winter 2020

Page 3/3

**NOTE: Only regular routing is described! Always consult official GRT detour notices for any detours.**



End Point

'Conestoga College Doon Campus - Door 3'

1

At this location, a reserved bus lane is provided and buses are permitted to turn left from King St. W. to Fountain St. S. from the third from centre lane when the transit priority signal is activated.

1

Trips start at '200 Preston Pkwy.' at the following scheduled times:

Weekdays: 7:20AM, 7:42AM, 8:20AM, 8:42AM, 9:20AM, 9:42AM, 10:20AM, 10:40AM & 11:20AM

# 61 FOUNTAIN

Conestoga College → Cambridge Centre Station

Winter 2020

Page 1/4

**NOTE: Only regular routing is described! Always consult official GRT detour notices for any detours.**

**!** Where are you starting from?

**A** → Conestoga College Doon Campus - Door 3

**B** → Preston Pkwy. & Fountain

**A** Starting from Conestoga College Doon Campus -  
Door 3...

 Start Point 'Conestoga College Doon Campus - Door 3'

↑ Continue On towards Doon Valley Dr.

↙ Left Doon Valley Dr.

↘ Becomes Conestoga College Bv.

**!** Which Route 61 routing are you doing?

**C** → Weekday Routing

**D** → Weekend Routing

**B** Starting from Preston Pkwy. & Fountain...

 Start Point 'Preston Pkwy/Fountain'

↑ Continue On Preston Pkwy.

**!** Common routing beginning from Preston Parkway

**F** → Common routing from Preston Parkway

**C** Weekday routing...

↙ Left Homer Watson Bv.

**!** Common routing resumes from Homer Watson Bv.

**E** → Common routing from Homer Watson Bv.

# 61 FOUNTAIN

Conestoga College → Cambridge Centre Station

Winter 2020

Page 2/4

**NOTE: Only regular routing is described! Always consult official GRT detour notices for any detours.**

## Weekend routing...

 Time Point 'Conestoga College Blvd./Conestoga Residence'

↑ Continue On Conestoga College Bv.

↶ Left New Dundee Rd.

↷ Right Homer Watson Bv.

## Common routing resumes from Homer Watson Bv.


 Common routing from Homer Watson Bv.

 Common routing from Homer Watson Bv....

↑ Becomes Fountain St. S. (@ Highway 401)

↶ Left @ Roundabout Conestoga College

↷ Turnaround @ Roundabout towards Fountain St. S.

 Time Point 'Conestoga College - Cambridge Campus'

↑ Continue On towards Fountain St. S.

↶ Left @ Roundabout Fountain St. S.

↷ Through @ Roundabout Fountain St. S. (@ Blair)

↶ Left Preston Pkwy.

## Common routing beginning from Preston Parkway

 Common routing from Preston Parkway

 Common routing from Preston Parkway...

 Time Point  'Preston Pkwy./Shantz Hill'

↷ Right Shantz Hill Rd.

↶ Becomes  Fountain St. S.

# 61 FOUNTAIN

Conestoga College → Cambridge Centre Station

Winter 2020

Page 3/4

**NOTE: Only regular routing is described! Always consult official GRT detour notices for any detours.**

 Right King St. W.

 Becomes **2** King St. E. (@ Rogers)

 Left Bishop St. N.

 Time Point 'Bishop/Duke'

 Continue On Bishop St. N.

 Right Hespeler Rd.

 Left **3** Cambridge Centre (Between CIBC & YNCU)

 Right towards YNCU

 **Where are you going from Cambridge Centre Station?**

 → Out Of Service or to Route **64**

 → To Routes **61 75**

 → To Route **203**

 **Out Of Service or to Route 64 from Cambridge Centre Station...**

 Right Cambridge Centre Station (Bus Laneway)

 End Point 'Cambridge Centre Station'

 **To Route 61 or 75 from Cambridge Centre Station...**

 Right towards Hespeler Rd. (@ Traffic Signal)

 End Point 'Cambridge Centre Station'

 **To Route 203 from Cambridge Centre Station...**

 Right towards Hespeler Rd. (@ Traffic Signal)

 Right Hespeler Rd.

# 61 FOUNTAIN

Conestoga College → Cambridge Centre Station

Winter 2020

Page 4/4

**NOTE: Only regular routing is described! Always consult official GRT detour notices for any detours.**



Right

Cambridge Centre Station (Bus Laneway)



End Point

'Cambridge Centre Station'



1

Trips end at 'Preston Pkwy./Shantz Hill' at the following scheduled times:

Weekdays: 3:27PM, 3:52PM, 4:22PM, 4:52PM, 5:22PM & 5:52PM

1

At this location, a reserved bus lane is provided and buses are permitted to use the third from centre lane to bypass traffic queues and continue from Shantz Hill Rd. onto Fountain St. S. when the transit priority signal is activated.

2

At King St. E. and Eagle St. S. buses are permitted to use the right turn lane to bypass traffic queues and to travel straight across Eagle St. S. towards Cambridge Centre Station.

3

At this location, a reserved bus lane is provided and only buses are permitted to turn left from Hespeler Rd. into Cambridge Centre.