


















# 60 NORTHVIEW ACRES

Cambridge Centre Station → Cambridge Centre Station

Winter 2020

Page 1/2

**NOTE: Only regular routing is described! Always consult official GRT detour notices for any detours.**

 Start Point	'Cambridge Centre Station'
 Left	Hespeler Rd.
 Left	Munch Av.
 Right	Elgin St. N.
 Left	Glamis Rd.
 Time Point	'Glamis/Franklin'
 Continue On	Glamis Rd.
 Becomes	Robson Av. (@ Franklin)
 Right	Cowan Bv.
 Left	Burnett Av.
 Left	Saginaw Pkwy.
 Becomes	Elgin St. N. (@ Franklin)
 Time Point	'Elgin/Franklin'
 Continue On	Elgin St. N.
 Right	Munch Av.
 Time Point	'Munch/Kovac'
 Continue On	Munch Av.
 Right	Hespeler Rd.

# 60 NORTHVIEW ACRES

Cambridge Centre Station → Cambridge Centre Station

Winter 2020

Page 2/2

**NOTE: Only regular routing is described! Always consult official GRT detour notices for any detours.**



**Where are you going from Cambridge Centre Station?**



→ Out Of Service



→ To Routes **56** **203**



→ To Route **64**



→ To Route **50**



**Out Of Service from Cambridge Centre Station...**



End Point

'Cambridge Centre Station'



**To Route 56 or 203 from Cambridge Centre Station...**



Right

Cambridge Centre Station (Bus Laneway)



End Point

'Cambridge Centre Station'



**To Route 64 from Cambridge Centre Station...**



Right

Cambridge Centre (@ Traffic Signal)



Left

towards YNCU



Left

Cambridge Centre Station (Bus Laneway)



End Point

'Cambridge Centre Station'



**To Route 50 from Cambridge Centre Station...**



Right

Cambridge Centre Station (Bus Laneway)



Right

towards State & Main



Right

towards Hespeler Rd. (@ Traffic Signal)



End Point

'Cambridge Centre Station'