






















58 ELMWOOD

Ainslie Terminal → Ainslie Terminal

Winter 2020

Page 1/2

NOTE: Only regular routing is described! Always consult official GRT detour notices for any detours.

 Start Point	'Ainslie Terminal'
 Left	Wellington S.
 Becomes	Wellington St. (@ Main)
 Becomes	Beverly St.
 Sharp Left	Samuelson St.
 Right	Moscrip Rd.
 Slight Left	Elmwood Av.
 Time Point	'Elmwood/Moscrip'
 Continue On	Elmwood Av.
 Sharp Right	Brooklyne Rd.
 Left	Rosedale Av.
 Right	Avenue Rd.
 Right	Elgin St. N.
 Time Point	'Elgin/Avenue'
 Continue On	Elgin St. N.
 Left	Samuelson St.
 Becomes	Clyde Rd. (@ Mill Creek)
 Right @ Roundabout	Franklin Bv.
 Through @ Roundabout	Franklin Bv. (@ Savage)
 Right	Hilltop Dr.
 Time Point	'Hilltop/Franklin'
 Continue On	Hilltop Dr.

58 ELMWOOD

Ainslie Terminal → Ainslie Terminal

Winter 2020

Page 2/2

NOTE: Only regular routing is described! Always consult official GRT detour notices for any detours.

 Left	Lauris Av.
 Right	Linnwood Av.
 Left	Elgin St. N.
 Sharp Right	Dundas St. N.
 Sharp Left	Chalmers St. N.
 Right	McNaughton St.
 Left	Shade St.
 Right	Main St.
 Left	Wellington S.
 Right	Ainslie Terminal
 End Point	'Ainslie Terminal'