























# 55 GRAND RIDGE

Ainslie Terminal → Grand Ridge/Cedar

Winter 2020

Page 1/2

**NOTE: Only regular routing is described! Always consult official GRT detour notices for any detours.**

	Start Point	'Ainslie Terminal'
	<b>Which Route 55 routing are you doing?</b>	
	→ Route 55 via Glenmorris	
	→ Route 55 via Churchill	
	<b>Route 55 via Glenmorris...</b>	
	Left	Ainslie St. S. (@ Dickson Bowl)
	Right	Concession St.
	Becomes	Cedar St. (@ Water)
	Left	Grand Av. S.
	Right	Crombie St.
	Left	Middleton St.
	Becomes	First Av.
	Left	Glenmorris St.
	Time Point	'Glenmorris/Second'
	Continue On	Glenmorris St.
	Becomes	West River Rd.
	Right	Grand Ridge Dr.
	Time Point	'Grand Ridge/St. Andrews'
	Continue On	Grand Ridge Dr.
	End Point	'Grand Ridge/Cedar'
	<b>Route 55 via Churchill...</b>	
	Left	Wellington S.

# 55 GRAND RIDGE

Ainslie Terminal → Grand Ridge/Cedar

Winter 2020

Page 2/2

**NOTE: Only regular routing is described! Always consult official GRT detour notices for any detours.**

 Left	Main St.
 Becomes	Queen's Sq. (After Grand River)
 Left	Grand Av. S.
 Right	St. Andrews St.
 Right	Churchill Dr.
 Right	Hillcrest Dr.
 Time Point	'Hillcrest/Churchill'
 Continue On	Hillcrest Dr.
 Left	Salisbury Av.
 Left	Kent St.
 Right	Cedar St.
 Left	Grand Ridge Dr.
 End Point	'Grand Ridge/Cedar'























# 55 GRAND RIDGE

Grand Ridge/Cedar → Ainslie Terminal

Winter 2020

Page 1/2

**NOTE: Only regular routing is described! Always consult official GRT detour notices for any detours.**

-  Start Point 'Grand Ridge/Cedar'
-  Which Route 55 routing are you doing?
-  → Route 55 via Glenmorris
-  → Route 55 via Churchill
-  Route 55 via Glenmorris...
-  Continue On Grand Ridge Dr.
-  Time Point 'Grand Ridge/St. Andrews'
-  Continue On Grand Ridge Dr.
-  Left West River Rd.
-  Becomes Glenmorris St.
-  Time Point 'Glenmorris/First'
-  Right First Av.
-  Becomes Middleton St.
-  Right Crombie St.
-  Left Grand Av. S.
-  Right Cedar St.
-  Becomes Concession St. (@ Water)
-  Left Ainslie St. S.
-  Slight Right Ainslie Terminal (@ Dickson Bowl)
-  End Point 'Ainslie Terminal'
-  Route 55 via Churchill...
-  Right Cedar St.













# 55 GRAND RIDGE

Grand Ridge/Cedar → Ainslie Terminal

Winter 2020

Page 2/2

**NOTE: Only regular routing is described! Always consult official GRT detour notices for any detours.**

 Left	Kent St.
 Right	Salisbury Av.
 Right	Hillcrest Dr.
 Time Point	'Hillcrest/Churchill'
 Left	Churchill Dr.
 Left	St. Andrews St.
 Left	Grand Av. S.
 Right	Queen's Sq.
 Becomes	Main St. <small>(Before Grand River)</small>
 Right	Wellington S.
 Right	Ainslie Terminal
 End Point	'Ainslie Terminal'