

# 51 HESPELER


























Ainslie Terminal

Guelph/Fisher Mills  
Jamieson/Cooper

Winter 2020

Page 1/3

**NOTE: Only regular routing is described! Always consult official GRT detour notices for any detours.**

-  Start Point 'Ainslie Terminal'
-  Slight Right Ainslie St. S. (@ Col. McIntosh Armoury)
-  Becomes Ainslie St. N. (@ Main)
-  Merges With Water St. N.
-  Becomes  Hespeler Rd. (@ Dundas)
-  Time Point  'Cambridge Centre Station'
-  Continue On Hespeler Rd.
-  Time Point 'Pinebush Station'
-  Right Pinebush Rd.
-  Left SmartCentres Cambridge (@ Conestoga)
-  Left at The Keg Steakhouse
-  Right at Montana's
-  Right Hespeler Rd.
-  Exit Right Groh Av.
-  Time Point  'Groh/Holiday Inn Dr.'
-  **Which Route 51 branch are you doing?**
-  **A** → Route 51A to Guelph/Fisher Mills
-  **B** → Route 51B to Jamieson/Cooper
-  **A** **Route 51A to Guelph/Fisher Mills...**
-  Left Goebel Av.
-  Right Queen St. W.
-  Time Point 'Queen/Winston'

# 51 HESPELER

Ainslie Terminal

Guelph/Fisher Mills  
Jamieson/Cooper

Winter 2020

Page 2/3

**NOTE: Only regular routing is described! Always consult official GRT detour notices for any detours.**

↑ Continue On

Queen St. W.

↶ Left

Guelph Av.

↶ Left

Fisher Mills Rd.



Time Point



'Fisher Mills/Fearnwood'

↑ Continue On

Fisher Mills Rd.

↷ Right

Scott Rd.

↶ Left

Poplar Dr.

↶ Left

Guelph Av.

↷ Right

Black Bridge Rd.

↷ Right

Baldwin Dr.

↻ Through @ Roundabout

Baldwin Dr. (@ Horton)

↶ Left

Guelph Av.



End Point

'Guelph/Fisher Mills'



Route 51B to Jamieson/Cooper...

↷ Right

Holiday Inn Dr.

↶ Left

Franklin Bv.

↷ Right

Winston Bv.



Time Point



'Winston/Cooper'

↶ Left

Cooper St.

↷ Right

Queen St. E.

↑ Becomes

River Rd.

↷ Right

Melran Dr.

# 51 HESPELER

Ainslie Terminal

Guelph/Fisher Mills  
Jamieson/Cooper

Winter 2020

Page 3/3

**NOTE: Only regular routing is described! Always consult official GRT detour notices for any detours.**

	Time Point	'Melran/River'
↑	Continue On	Melran Dr.
↗	Right	McMeeken Dr.
↗	Right	Kerwood Dr.
↖	Left	Ellis Rd.
↗	Right	Townline Rd.
↗	Right	Jamieson Pkwy.
	End Point	'Jamieson/Cooper'

**1** At Hespeler Rd. and Munch Av. buses are permitted to use the right turn lane to bypass traffic queues and to travel straight across Munch Av. towards Cambridge Centre Station.

**1** Trips start at 'Cambridge Centre Station' at the following scheduled times:  
Saturdays: 6:00AM & 9:15AM

**2** Trips start at 'Groh/Holiday Inn Dr.' at the following scheduled times:  
Weekdays: 6:13AM, 6:27AM & 6:57AM  
Saturdays: 8:55AM

**3** Trips start at 'Fisher Mills/Fearnwood' at the following scheduled times:  
Weekdays: 5:50AM

**4** Trips start at 'Winston/Cooper' at the following scheduled times:  
Weekdays: 5:49AM

# 51 HESPELER

Guelph/Fisher Mills  
Jamieson/Cooper

Ainslie Terminal

Winter 2020

Page 1/4

**NOTE: Only regular routing is described! Always consult official GRT detour notices for any detours.**

 **Where are you starting from?**

 **A** → Guelph/Fisher Mills (51A)

 **B** → Jamieson/Cooper (51B)

 **A** **Starting from Guelph/Fisher Mills (51A)...**

 **Start Point** 'Guelph/Fisher Mills'

↑ **Continue On** Guelph Av.

↘ **Right** Queen St. W.

 **Time Point** 'Queen/Winston'

↑ **Continue On** Queen St. W.

↙ **Left** Goebel Av.

↑ **Becomes** Holiday Inn Dr. (@ Groh)

↘ **Right** Tri-City Centre (Between KFC & Tim Hortons)

 **Common routing begins from the Tri-City Centre**

 **C** → Common routing from Tri-City Centre

 **B** **Starting from Jamieson/Cooper (51B)...**

 **Start Point** 'Jamieson/Cooper'

↘ **Right** Cooper St.

↙ **Left** Winston Bv.

↙ **Left** Franklin Bv.

↘ **Right** Holiday Inn Dr.

↙ **Left** Tri-City Centre (Between KFC & Tim Hortons)

# 51 HESPELER

Guelph/Fisher Mills  
Jamieson/Cooper

Ainslie Terminal

Winter 2020

Page 2/4

**NOTE: Only regular routing is described! Always consult official GRT detour notices for any detours.**



**Common routing begins from the Tri-City Centre**



Common routing from Tri-City Centre



**Common routing from Tri-City Centre...**



Right

at 2ND stop sign



Right

Groh Av.



Time Point



'Groh/Holiday Inn Dr.'



Left

Goebel Av.



Left

Queen St. W.



Left @ Roundabout

Hespeler Rd.



Left



SmartCentres Cambridge (@ Highway 401 Ramp)



Left

at Montana's



Right

at The Keg Steakhouse



Right

Pinebush Rd.



Left

Hespeler Rd.



Time Point

'Pinebush Station'



Continue On

Hespeler Rd.



Left



Cambridge Centre (Between CIBC & YNCU)



Right

towards YNCU



**Where are you going from Cambridge Centre Station?**



Continuing towards Ainslie Terminal



Out Of Service



To Route **75**

# 51 HESPELER

Guelph/Fisher Mills  
Jamieson/Cooper












Ainslie Terminal

Winter 2020



Page 3/4

**NOTE: Only regular routing is described! Always consult official GRT detour notices for any detours.**



## **D** Continuing towards Ainslie Terminal from Cambridge Centre Station...

	Time Point		'Cambridge Centre Station'
	Right		towards Hespeler Rd. (@ Traffic Signal)
	Left		Hespeler Rd.
	Becomes		Water St. N. (@ Coronation)
	Keep Left		Ainslie St. N.
	Becomes		Ainslie St. S. (@ Main)
	Left		Ainslie Terminal (@ Col. McIntosh Armoury)
	End Point		Ainslie Terminal

## **E** Out Of Service from Cambridge Centre Station...


	Right		Cambridge Centre Station (Bus Laneway)
	End Point		'Cambridge Centre Station'


## **F** To Route 75 from Cambridge Centre Station...

	Right		towards Hespeler Rd. (@ Traffic Signal)
	End Point		'Cambridge Centre Station'

 Trips end at 'Groh/Holiday Inn Dr.' at the following scheduled times:

Weekdays: 6:10AM & 6:57PM  
Saturdays: 6:30PM & 6:59PM

 At this location, a reserved bus lane is provided and only buses are permitted to turn left from Hespeler Rd. into SmartCentres Cambridge.

 At this location, a reserved bus lane is provided and only buses are permitted to turn left from Hespeler Rd. into Cambridge Centre.

# 51 HESPELER

Guelph/Fisher Mills  
Jamieson/Cooper

Ainslie Terminal

Winter 2020

Page 4/4

**NOTE: Only regular routing is described! Always consult official GRT detour notices for any detours.**

**2** Trips start at 'Cambridge Centre Station' at the following scheduled times:

Weekdays: 6:00AM  
Saturdays: 6:00AM & 6:30AM  
Sundays: 8:00AM & 10:30AM  
Holidays: 8:00AM & 10:30AM

**3** At Hespeler Rd. and Isherwood Av. buses are permitted to use the right turn lane to bypass traffic queues and to travel straight across Isherwood Av. towards Ainslie Terminal.

**4** At Hespeler Rd. and Jaffray St. buses are permitted to use the right turn lane to bypass traffic queues, and to travel straight across Jaffray St. into a provided reserved bus lane. The reserved bus lane runs from Jaffray St. to Coronation Bv; buses may use the reserved bus lane, and right turn lane, to bypass traffic queues and to travel straight across Coronation Bv. towards Ainslie Terminal.