























# 50 DUNDAS

Franklin/Green Gate → Cambridge Centre Station

Winter 2020

Page 1/2

**NOTE: Only regular routing is described! Always consult official GRT detour notices for any detours.**

 Start Point	'Franklin/Green Gate'
 Right	Green Gate Bv.
 Right @ Roundabout	Nottingham Dr.
 Left	Maple Bush Dr.
 Right @ Roundabout	Wesley Bv.
 Right @ Roundabout	Fitzgerald Dr.
 Right	Dundas St. S.
 Through @ Roundabout	Dundas St. S. (@ Franklin)
 Time Point	'Dundas/South Cambridge Centre'
 Continue On	Dundas St. S.
 Becomes	Dundas St. N. (@ Main)
 Becomes	Coronation Bv. (@ Hespeler)
 Time Point	'Delta Station'
 Continue On	Coronation Bv.
 Time Point	'Coronation/Cambridge Memorial Hospital'
 Continue On	Coronation Bv.
 Becomes	King St. E. (@ Concession)
 Time Point	'King/Bishop'
 Right	Bishop St. N.
 Right	Hespeler Rd.
 Left	<b>1</b> Cambridge Centre <small>(Between CIBC &amp; YNCU)</small>
 Right	towards YNCU

**NOTE: Only regular routing is described! Always consult official GRT detour notices for any detours.**



**Where are you going from Cambridge Centre Station?**



To Route **56**



Out Of Service



**To Route 56 from Cambridge Centre Station...**



Right

towards Hespeler Rd. (@ Traffic Signal)



Right

Hespeler Rd.



Right

Cambridge Centre Station (Bus Laneway)



End Point

'Cambridge Centre Station'



**Out Of Service from Cambridge Centre Station...**



Right

Cambridge Centre Station (Bus Laneway)



End Point

'Cambridge Centre Station'

**1**

At this location, a reserved bus lane is provided and only buses are permitted to turn left from Hespeler Rd. into Cambridge Centre.
















# 50 DUNDAS

Cambridge Centre Station → Franklin/Green Gate

Winter 2020

Page 1/1

**NOTE: Only regular routing is described! Always consult official GRT detour notices for any detours.**

- |  |  |
|--|--|
|  Start Point         | 'Cambridge Centre Station'               |
|  Right               | Hespeler Rd.                             |
|  Left                | Bishop St. N.                            |
|  Left                | King St. E.                              |
|  Time Point          | 'King/Bishop'                            |
|  Continue On         | King St. E.                              |
|  Becomes             | Coronation Bv. (@ Blue Heron)            |
|  Time Point          | 'Coronation/Cambridge Memorial Hospital' |
|  Continue On        | Coronation Bv.                           |
|  Becomes           | Dundas St. N. (@ Water)                  |
|  Time Point        | 'Delta Station'                          |
|  Continue On       | Dundas St. N.                            |
|  Becomes           | Dundas St. S. (@ Main)                   |
|  Left @ Roundabout | Franklin Bv.                             |
|  End Point         | 'Franklin/Green Gate'                    |