
























23 IDLEWOOD

Fairway Station → Stanley Park Mall

Winter 2020

Page 1/2

NOTE: Only regular routing is described! Always consult official GRT detour notices for any detours.

 Start Point		'Fairway Station'
 Right		towards Leon's
 Left		behind Leon's
 Right		towards Fairway Rd. S.
 Left		Fairway Rd. S.
 Becomes		Fairway Rd. N. (@ King)
 Time Point		'Fairway/River'
 Continue On		Fairway Rd. N.
 Left @ Roundabout		Old Zeller Dr.
 Time Point		'Old Zeller/Fairway'
 Continue On		Old Zeller Dr.
 Right		Zeller Dr.
 Becomes		Oldfield Dr. (@ Lackner)
 Time Point		'Oldfield/Ottawa'
 Left		Ottawa St. N.
 Left		Old Chicopee Dr.
 Right		Holborn Dr.
 Left		River Rd. E.
 Right		Stanley Park Mall <small>(Entrance Past Holborn)</small>
 Right		in front of Walmart
 Right		at stop sign
 End Point		'Stanley Park Mall'

23 IDLEWOOD

Fairway Station → Stanley Park Mall

Winter 2020

Page 2/2

NOTE: Only regular routing is described! Always consult official GRT detour notices for any detours.

1

At Fairway Rd. N. and River Rd. E. buses are permitted to use the Right Turn Lane to travel straight across River Rd. E. towards Stanley Park Mall.












23 IDLEWOOD

Stanley Park Mall → Fairway Station

Winter 2020

Page 1/2

NOTE: Only regular routing is described! Always consult official GRT detour notices for any detours.

 Start Point	'Stanley Park Mall'
↑ Straight	Holborn Dr.
↶ Left	Old Chicopee Dr.
↷ Right	Ottawa St. N.
↷ Right	Oldfield Dr.
 Time Point	'Oldfield/Ottawa'
↑ Continue On	Oldfield Dr.
↑ Becomes	Zeller Dr. (@ Lackner)
↶ Left	Old Zeller Dr.
 Time Point	'Old Zeller/Fairway'
↷ Right @ Roundabout	Fairway Rd. N.
 Time Point	'Fairway/River'
↑ Continue On	Fairway Rd. N.
↑ Becomes	Fairway Rd. S. (@ King)
↷ Right	Fairview Park (@ Leon's/Traffic Signal)
↶ Left	behind Leon's
 Where are you going from Fairway Station?	
 → Out Of Service or to Route 	
 → To Route 	
 Out Of Service or to Route 28 from Fairway Station...	
↶ Left	Fairway Station (Bus Laneway)
 End Point	'Fairway Station'

23 IDLEWOOD

Stanley Park Mall → Fairway Station

Winter 2020

Page 2/2

NOTE: Only regular routing is described! Always consult official GRT detour notices for any detours.



To Route 23 at Fairway Station...



U-Turn Right

Fairway Station (Cross ION Tracks)



End Point

'Fairway Station'