

# 19 HAZEL












University Of Waterloo Station

St. Jacobs Market  
Northfield Station

Winter 2020

Page 1/2

**NOTE: Only regular routing is described! Always consult official GRT detour notices for any detours.**

-  Start Point 'University Of Waterloo Station'
- ↑ Continue On Ring Rd.
- ↶ Left Seagram Dr.
- ↶ Left University Av. W.
- ↶ Left Hazel St.
-  Time Point 'Hazel/Wilfred Laurier University'
- ↑ Continue On Hazel St.
-  Time Point  1 'Hazel/Albert'
- ↑ Continue On Hazel St.
- ↷ Right Albert St.
- ↶ Left Weber St. N.
- ↷ Right 1ST Parkside Dr.
-  Time Point  2 'Parkside/Northfield'
- ↑ Continue On Parkside Dr.
- ↷ Right Weber St. N.
-  **Which Route 19 branch are you doing?**
-  **A** → Route 19A to St. Jacobs Market
-  **B** → Route 19B to Northfield Station
-  **A** **Route 19A to St. Jacobs Market...**
- ↷ Right Farmers' Market Rd.
-  End Point 'Farmers' Market Rd./St. Jacobs Market'

# 19 HAZEL

University Of Waterloo Station

St. Jacobs Market  
Northfield Station

Winter 2020

Page 2/2


**NOTE: Only regular routing is described! Always consult official GRT detour notices for any detours.**

## Route 19B to Northfield Station...

 Right Randall Dr.

 Right Kumpf Dr.

 End Point 'Kumpf/Northfield'

 Trips end at 'Hazel/Albert' at the following scheduled times:

Weekdays: 11:40AM, 12:10PM, 1:10PM, 2:10PM, 2:41PM, 3:11PM, 3:41PM,  
4:11PM, 4:41PM, 5:11PM, 5:41PM, 6:10PM, 6:38PM, 7:08PM, 7:38PM, 8:08PM,  
8:38PM, 9:08PM, 9:40PM & 9:47PM

 Trips end at 'Parkside/Northfield' at the following scheduled times:

Weekdays: 1:27AM  
Saturdays: 1:17AM

# 19 HAZEL

St. Jacobs Market  
Northfield Station

University Of Waterloo Station

Winter 2020

Page 1/2

**NOTE: Only regular routing is described! Always consult official GRT detour notices for any detours.**

 **Where are you starting from?**

 **A** → St. Jacobs Market (19A)

 **B** → Northfield Station (19B)


 **A** **Starting from St. Jacobs Market (19A)...**

 **Start Point** 'Farmers' Market Rd./St. Jacobs Market'

 **Right** Benjamin Rd.

 **Left** Weber St. N.

 **Left** 1ST Parkside Dr.

 **Time Point** 'Parkside/Northfield'

 **Continue On** Parkside Dr.

 **Common routing begins from Parkside & Northfield**

 **C** → Common routing from Parkside & Northfield

 **B** **Starting from Northfield Station (19B)...**

 **Start Point** 'Kumpf/Northfield'

 **Continue On** Kumpf Dr.

 **Right** Northfield Dr. W.

 **Left** Parkside Dr.

 **Common routing begins from Parkside & Northfield**

 **C** → Common routing from Parkside & Northfield

 **C** **Common routing from Parkside & Northfield...**

 **Left** Weber St. N.

 **Right** Albert St.

# 19 HAZEL










St. Jacobs Market  
Northfield Station

U.W. - Quantum Nano Centre

Winter 2020

Page 2/2

**NOTE:** Only regular routing is described! Always consult official GRT detour notices for any detours.

 Left	Hazel St.
 Time Point	 'Hazel/Wildwood'
 Continue On	Hazel St.
 Time Point	'Hazel/Wilfred Laurier University'
 Right	University Av. W.
 Right	Seagram Dr.
 Left	Ring Rd.
 End Point	'U.W. - Quantum Nano Centre'

 1

Trips start at 'Hazel/Wildwood' at the following scheduled times:

Weekdays: 7:40AM, 7:53AM, 7:59AM, 8:10AM, 8:27AM, 8:41AM, 8:57AM,  
9:10AM, 9:25AM, 9:30AM, 9:40AM, 9:57AM, 10:56AM & 1:56PM