










14 BATHURST

Conestoga Station → Conestoga Station

Winter 2020

Page 1/2

NOTE: Only regular routing is described! Always consult official GRT detour notices for any detours.

-  Start Point 'Conestoga Station'
- ↑ Continue On towards CIBC
-  Right @ Roundabout towards SportChek
-  Left at Indigo
-  Left @ Roundabout Davenport Rd.
-  Right Frobisher Dr.
-  Time Point 'Frobisher/McMurray'
-  Left McMurray Rd.
-  Left Bathurst Dr.
-  Left Rupert St.
-  Right Northland Rd.
-  Time Point 'Northland/Rupert'
- ↑ Continue On Northland Rd.
-  Left King St. N.
-  Left Conestogo Rd.

 **Where are you going from Conestoga Station?**

 **A** → To Route 

 **B** → To Route 

 **C** → To Route 

 **D** → Out Of Service

 **A** **To Route 7 from Conestoga Station...**

 Through @ Roundabout towards SportChek (@ Kraus)

14 BATHURST

Conestoga Station → Conestoga Station

Winter 2020

Page 2/2

NOTE: Only regular routing is described! Always consult official GRT detour notices for any detours.

 Right in front of SportChek

 Right Conestoga Station

 End Point 'Conestoga Station'

B To Route 14 from Conestoga Station...

 Through @ Roundabout towards SportChek (@ Kraus)

 Right in front of SportChek

 Right Conestoga Station

 Right towards CIBC


 End Point 'Conestoga Station'

C To Route 29 from Conestoga Station...

 Exit Right towards CIBC

 Straight Conestoga Station

 Left towards Conestoga Mall

 End Point 'Conestoga Station'

D Out Of Service from Conestoga Station...

 Exit Right towards CIBC

 Straight Conestoga Station

 End Point 'Conestoga Station'