

















6 BRIDGE-COURTLAND

Conestoga Station → Fairway Station

Winter 2020

Page 1/2

NOTE: Only regular routing is described! Always consult official GRT detour notices for any detours.

 Start Point		'Conestoga Station'
↑ Continue On		towards CIBC
 Through @ Roundabout		Kraus Dr. (@ Conestogo)
 Right		Northfield Dr. W.
 Right		Bridge St. W.
 Time Point		'Bridge/Northfield'
↑ Continue On		Bridge St. W.
 Time Point		'Bridge/University Ave.'
↑ Continue On		Bridge St. W.
 Right @ Roundabout		Lancaster St. W.
 Time Point		'Lancaster/Lang'
↑ Continue On		Lancaster St. W.
 Right		Wellington St. N.
 Time Point		'Wellington/Margaret'
↑ Continue On		Wellington St. N.
 Sharp Left		King St. W.
 Time Point	 1	'Central Station'
↑ Continue On		King St. W.
 Right		Francis St. S.
 Left		Charles St. W.
↑ Becomes		Charles St. E. (@ Queen)
 Right		Benton St.





6 BRIDGE-COURTLAND

Conestoga Station → Fairway Station

Winter 2020

Page 2/2

NOTE: Only regular routing is described! Always consult official GRT detour notices for any detours.

	Time Point	'Benton/Church'
↑	Continue On	Benton St.
↶	Left	Courtland Av. E.
	Time Point	'Courtland/Stirling'
↑	Continue On	Courtland Av. E.
	Time Point	'Block Line Station'
↑	Continue On	Courtland Av. E.
↶	Left	Siebert Av.
↷	Right	Vanier Dr.
↷	Becomes	Traynor Av.
↷	Right	Wilson Av.
↶	Left	Kingsway Dr.
↷	Right	Fairview Park (@ Hudson's Bay)
↷	Right	behind Leon's
↶	Left	Fairway Station (Bus Laneway)
	End Point	'Fairway Station'

1

Trips start at 'Central Station' at the following scheduled times:

Weekdays: 5:37AM

Saturdays: 6:20AM

Sundays: 8:07AM

Holidays: 8:07AM

6 BRIDGE-COURTLAND

Fairway Station → Conestoga Station

Winter 2020

Page 1/3

NOTE: Only regular routing is described! Always consult official GRT detour notices for any detours.

-  Start Point 'Fairway Station'
-  Right Fairway Rd. S.
-  Right Wilson Av.
-  Left Traynor Av.
-  Becomes Vanier Dr.
-  Left Siebert Av.
-  Right Courtland Av. E.
-  Time Point 'Block Line Station'

 Continue On  Courtland Av. E.

-  Time Point  'Courtland/Stirling'

 Continue On Courtland Av. E.

 Right Benton St.

 Left Charles St. E.


-  Time Point 'Queen Station'

 Continue On Charles St. E.

 Becomes Charles St. W. (@ Queen)

 Right Francis St. S.

 Left King St. W.

-  Time Point  'Central Station'

 Continue On King St. W.

 Right Moore Av.

 Right Wellington St. N.





6 BRIDGE-COURTLAND

Fairway Station → Conestoga Station

Winter 2020

Page 2/3

NOTE: Only regular routing is described! Always consult official GRT detour notices for any detours.


-  Time Point 'Wellington/Margaret'
- ↑ Continue On Wellington St. N.
- ↶ Left Lancaster St. W.
-  Time Point 'Lancaster/Bridgeport Rd.'
- ↑ Continue On Lancaster St. W.
- ↶ Left @ Roundabout Bridge St. W.
-  Time Point 'Bridge/University Ave.'
- ↑ Continue On Bridge St. W.
-  Time Point 'Bridge/Labrador'
- ↑ Continue On Bridge St. W.
- ↶ Left Northfield Dr. W.
- ↶ Left Kraus Dr.

 **Where are you going from Conestoga Station?**

 **A** → To Route **6**

 **B** → Out Of Service or to Route **21**

 **A** **To Route 6 from Conestoga Station...**

- ↶ Left @ Roundabout Conestogo Rd.
- ↷ Right in front of SportChek
- ↷ Right Conestoga Station
- ↷ Right towards CIBC
-  End Point 'Conestoga Station'

6 BRIDGE-COURTLAND

Fairway Station → Conestoga Station

Winter 2020

Page 3/3

NOTE: Only regular routing is described! Always consult official GRT detour notices for any detours.

Out Of Service or to Route 21 from Conestoga Station...

 Through @ Roundabout towards CIBC (@ Conestogo)

 Straight Conestoga Station

 End Point 'Conestoga Station'

1 At 'Block Line Station' (the intersection of Courtland Av. E. and Hillmount St.) buses are permitted to use the right turn lane to bypass traffic queues and to travel straight across Hillmount St. towards Conestoga Station.

1 Trips start at 'Courtland/Stirling' at the following scheduled times:

Weekdays: 5:27AM
Saturdays: 5:47AM

2 Trips end at 'Central Station' at the following scheduled times:

Weekdays: 12:35AM
Saturdays: 12:35AM