

















1 QUEEN-RIVER

The Boardwalk Station → Fairway Station

Winter 2020

Page 1/3

NOTE: Only regular routing is described! Always consult official GRT detour notices for any detours.

 Start Point	'The Boardwalk Station'
↑ Continue On	The Boardwalk
 Left @ Roundabout	towards CIBC
 Right @ Roundabout	Ira Needles Bv.
 Through @ Roundabout	Ira Needles Bv. (@ Victoria)
 Through @ Roundabout	Ira Needles Bv. (@ Highland)
 Left @ Roundabout	Highview Dr.
 Time Point	'Highview/Golden Meadow'
↑ Continue On	Highview Dr.
 Left	Driftwood Dr.
 Right	Westheights Dr.
 Right	McGarry Dr.
 Left	Elm Ridge Dr.
 Right	Queen's Bv.
 Time Point	'Queen's/Fischer-Hallman'
↑ Continue On	Queen's Bv.
 Time Point	'Queen's/Westmount'
↑ Continue On	Queen's Bv.
↑ Becomes	Queen St. S. (@ Highland)
 Right	Courtland Av. E.
 Left	Benton St.
↑ Becomes	Frederick St. (@ King)





1 QUEEN-RIVER

The Boardwalk Station → Fairway Station

Winter 2020

Page 2/3

NOTE: Only regular routing is described! Always consult official GRT detour notices for any detours.

 Time Point	'Frederick Station'
↑ Continue On	Frederick St.
↗ Right	Weber St. E.
↖ Left	Cedar St. N.
↗ Slight Right	Krug St.
 Time Point	'Krug/East'
↑ Continue On	Krug St.
↗ Right	River Rd. E.
 Time Point	'River/Ottawa'
↑ Continue On	River Rd. E.
↗ Right	Kinzie Av.
 Time Point	'Kinzie/River'
↑ Continue On	Kinzie Av.
↖ Left	Thaler Av.
↗ Right	Fairway Rd. N.
↑ Becomes	Fairway Rd. S. (@ King)

 **Where are you going from Fairway Station?**

 → To Route **1**

 → To Route **27**

 → Out Of Service

 **To Route 1 from Fairway Station...**

↗ Right **Fairway Station** (Bus Laneway)

1 QUEEN-RIVER

The Boardwalk Station → Fairway Station

Winter 2020

Page 3/3

NOTE: Only regular routing is described! Always consult official GRT detour notices for any detours.



End Point

'Fairway Station'



To Route 27 from Fairway Station...



Right

Fairview Park (@ Leon's/Traffic Signal)



Left

behind Leon's



U-Turn Right

Fairway Station (Cross ION Tracks)



End Point

'Fairway Station'



Out Of Service from Fairway Station...



Right

Fairview Park (@ Leon's/Traffic Signal)



Left

behind Leon's



Left

Fairway Station (Bus Laneway)



End Point

'Fairway Station'

1 QUEEN-RIVER























Fairway Station

The Boardwalk Station

Winter 2020

Page 1/3

NOTE: Only regular routing is described! Always consult official GRT detour notices for any detours.

	Start Point	'Fairway Station'
	Right	behind Leon's
	Right	towards Fairway Rd. S.
	Left	Fairway Rd. S.
	Becomes	Fairway Rd. N. (@ King)
	Left	Thaler Av.
	Right	Kinzie Av.
	Left	River Rd. E.
	Time Point	'River/Kinzie'
	Continue On	River Rd. E.
	Time Point	'River/Ottawa'
	Continue On	River Rd. E.
	Left	Krug St.
	Time Point	'Krug/East'
	Continue On	Krug St.
	Slight Left	Cedar St. N.
	Right	Weber St. E.
	Left	Frederick St.
	Time Point	'Frederick Station'
	Continue On	Frederick St.
	Becomes	Benton St. (@ King)
	Right	Courtland Av. E.

1 QUEEN-RIVER

















Fairway Station

The Boardwalk Station

Winter 2020

Page 2/3

NOTE: Only regular routing is described! Always consult official GRT detour notices for any detours.

 Left	Queen St. S.
 Becomes	Queen's Bv. (@ Highland)
 Time Point	'Queen's/Westmount'
 Continue On	Queen's Bv.
 Time Point	'Queen's/Fischer-Hallman'
 Continue On	Queen's Bv.
 Left	Elm Ridge Dr.
 Right	McGarry Dr.
 Left	Westheights Dr.
 Left	<u>2ND</u> Driftwood Dr.
 Right	Highview Dr.
 Time Point	'Highview/Havenwood'
 Continue On	Highview Dr.
 Right @ Roundabout	Ira Needles Bv.
 Through @ Roundabout	Ira Needles Bv. (@ Highland)
 Through @ Roundabout	Ira Needles Bv. (@ Victoria)

 **Where are you going from The Boardwalk Station?**

 **A** → To Routes  

 **B** → To Route 

 **C** → Out Of Service

 **A** → To Route 1 or 20 from The Boardwalk Station...

 Through @ Roundabout Ira Needles Bv. (@ CIBC)

1 QUEEN-RIVER














Fairway Station

The Boardwalk Station

Winter 2020

Page 3/3

NOTE: Only regular routing is described! Always consult official GRT detour notices for any detours.

- | | | |
|--|---|----------------------------|
|  | Left @ Roundabout | University Av. W. |
|  | Left @ Roundabout | The Boardwalk |
|  | End Point | 'The Boardwalk Station' |
|  | To Route 4 from The Boardwalk Station... | |
|  | Left @ Roundabout | at CIBC |
|  | Right @ Roundabout | The Boardwalk |
|  | Left | at South Street Burger Co. |
|  | Right | at South Street Burger Co. |
|  | End Point | 'The Boardwalk Station' |
|  | Out Of Service from The Boardwalk Station... | |
|  | Left @ Roundabout | at CIBC |
|  | Right @ Roundabout | The Boardwalk |
|  | End Point | 'The Boardwalk Station' |