























31 COLUMBIA

Conestoga Station → Columbia/Sundew

Summer 2019

Page 1/2

NOTE: Only regular routing is described! Always consult official GRT detour notices for any detours.

| | |
|---|-----------------------------------|
|  Start Point | 'Conestoga Station' |
|  Left | towards Conestoga Mall |
|  Left | in front of Conestoga Mall |
|  Right | at SportChek |
|  Left | at Indigo |
|  Left @ Roundabout | Davenport Rd. |
|  Right | Frobisher Dr. |
|  Right | Bridge St. W. |
|  Time Point | 'Bridge/Northfield' |
|  Continue On | Bridge St. W. |
|  Left | <u>1ST</u> Chesapeake Dr. |
|  Left | New Bedford Dr. |
|  Right @ Roundabout | Eastbridge Bv. |
|  Left | Bridge St. W. |
|  Right | Lexington Rd. |
|  Time Point | 'Lexington/Bridge' |
|  Continue On | Lexington Rd. |
|  Becomes | Columbia St. E. (@ Marsland) |
|  Becomes | Columbia St. W. (@ King) |
|  Time Point | 'Columbia/King' |
|  Continue On | Columbia St. W. |
|  Time Point | 'Columbia/University Of Waterloo' |



31 COLUMBIA

Conestoga Station → Columbia/Sundew

Summer 2019

Page 2/2

NOTE: Only regular routing is described! Always consult official GRT detour notices for any detours.

| | | |
|--|-------------|----------------------------|
| ↑ | Continue On | Columbia St. W. |
|  | Time Point | 'Columbia/Fischer-Hallman' |
| ↑ | Continue On | Columbia St. W. |
|  | End Point | 'Columbia/Sundew' |







31 COLUMBIA

Columbia/Sundew → Conestoga Station

Summer 2019

Page 1/2

NOTE: Only regular routing is described! Always consult official GRT detour notices for any detours.

| | | |
|--|-------------------------|-----------------------------------|
|  | Start Point | 'Columbia/Sundew' |
| ↑ | Continue On | Columbia St. W. |
|  | Turnaround @ Roundabout | Columbia St. W. (@ Sundew) |
|  | Time Point | 'Columbia/Fischer-Hallman' |
| ↑ | Continue On | Columbia St. W. |
|  | Time Point | 'Columbia/University Of Waterloo' |
| ↑ | Continue On | Columbia St. W. |
|  | Time Point | 'Columbia/King' |
| ↑ | Continue On | Columbia St. W. |
| ↑ | Becomes | Columbia St. E. (@ King) |
| ↑ | Becomes | Lexington Rd. (@ Marstrand) |
|  | Time Point | 'Lexington/Bridge' |
| ↑ | Continue On | Lexington Rd. |
| ↶ | Left | Bridge St. W. |
| ↷ | Right | Eastbridge Bv. |
|  | Left @ Roundabout | New Bedford Dr. |
| ↷ | Right | Chesapeake Dr. |
| ↷ | Right | Bridge St. W. |
|  | Time Point | 'Bridge/Labrador' |
| ↑ | Continue On | Bridge St. W. |
| ↶ | Left | Frobisher Dr. |
| ↶ | Left | Davenport Rd. |

31 COLUMBIA

Columbia/Sundew → Conestoga Station

Summer 2019

Page 2/2

NOTE: Only regular routing is described! Always consult official GRT detour notices for any detours.

 Right @ Roundabout Conestoga Mall (@ Old Abbey)

 Right at Indigo

 **Where are you going from Conestoga Station?**

 **A** → Out Of Service or to Route 

 **B** → To Routes  

 **C** → To Routes  

 **A** **Out Of Service or to Route 7 at Conestoga Station...**

 Left in front of SportChek

 Right Conestoga Station

 End Point 'Conestoga Station'

 **B** **To Route 29 or 201 at Conestoga Station...**

 Left @ Roundabout towards CIBC

 Straight Conestoga Station


 Left towards Conestoga Mall

 End Point 'Conestoga Station'

 **C** **To Route 6 or 14 at Conestoga Station...**

 Left in front of SportChek

 Right Conestoga Station

 Right towards CIBC

 End Point 'Conestoga Station'