























NOTE: Only regular routing is described! Always consult official GRT detour notices for any detours.

 Start Point	'Conestoga Station'
 Left	in front of Conestoga Mall
 Right	at SportChek
 Left	at Indigo
 Right @ Roundabout	Davenport Rd.
 Left	Lexington Rd.
 Time Point	'Lexington/Davenport'
 Continue On	Lexington Rd.
 Right	Dunvegan Dr.
 Left	Lee Av.
 Right	Dansbury Dr.
 Right	Bridge St. W.
 Right	University Av. E.
 Time Point	'University Ave./Bridge'
 Continue On	University Av. E.
 Left	Lincoln Rd.
 Time Point	'Lincoln/Weber'
 Right	Weber St. N.
 Left	University Av. E.
 Becomes	University Av. W. (@ King)
 Time Point	'University Ave./King'
 Continue On	University Av. W.




29 KEATS-UNIVERSITY

Conestoga Station → The Boardwalk Station

Summer 2019

Page 2/3

NOTE: Only regular routing is described! Always consult official GRT detour notices for any detours.

	Time Point	'University Ave./University Of Waterloo'
↑	Continue On	University Av. W.
↗	Right	Keats Wy.
	Time Point	'Keats Way/Fischer-Hallman'
↑	Continue On	Keats Wy.
↶	Left	Erbsville Rd.
↻	Through @ Roundabout	Ira Needles Bv. (@ Erb)
	Time Point	'Ira Needles/Erb'
↑	Continue On	Ira Needles Bv.
↻	Through @ Roundabout	Ira Needles Bv (@ Thorndale)
↗	Right	lane before Scotiabank
↶	Left	The Boardwalk
↻	Through @ Roundabout	The Boardwalk (@ Lifestyle)
↻	Through @ Roundabout	The Boardwalk (@ University)

 **Where are you going from The Boardwalk Station?**

 **Out Of Service or to Route 20**

 **To Route 29**

 **Out Of Service or to Route 20 from The Boardwalk Station...**

 End Point 'The Boardwalk Station'

 **To Route 29 from The Boardwalk Station...**

↗ Right at South Street Burger Co.

NOTE: Only regular routing is described! Always consult official GRT detour notices for any detours.

 Right AGAIN at South Street Burger Co.

 End Point 'The Boardwalk Station'























29 KEATS-UNIVERSITY

The Boardwalk Station → Conestoga Station

Summer 2019

Page 1/3

NOTE: Only regular routing is described! Always consult official GRT detour notices for any detours.

 Start Point	'The Boardwalk Station'
 Right	at Bell Store
 Left	The Boardwalk
 Through @ Roundabout	The Boardwalk (@ University)
 Through @ Roundabout	The Boardwalk (@ Lifestyle)
 Right @ Roundabout	Thorndale Dr.
 Left @ Roundabout	Ira Needles Bv.
 Time Point	'Ira Needles/Erb'
 Continue On	Ira Needles Bv.
 Through @ Roundabout	Erbville Rd. (@ Erb)
 Right	Keats Wy.
 Time Point	'Keats Way/Fischer-Hallman'
 Continue On	Keats Wy.
 Left	University Av. W.
 Time Point	'University Ave./University Of Waterloo'
 Continue On	University Av. W.
 Time Point	'University Ave./King'
 Continue On	University Av. W.
 Becomes	University Av. E. (@ King)
 Right	Weber St. N.
 Left	Lincoln Rd.
 Time Point	1 'Lincoln/Weber'

29 KEATS-UNIVERSITY

The Boardwalk Station → Conestoga Station

Summer 2019

Page 2/3

NOTE: Only regular routing is described! Always consult official GRT detour notices for any detours.

↑	Continue On	Lincoln Rd.
↗	Right	University Av. E.
↖	Left	Bridge St. W.
🚌	Time Point	'Bridge/University Ave.'
↑	Continue On	Bridge St. W.
↖	Left	Dansbury Dr.
↖	Left	Lee Av.
↗	Right	Dunvegan Dr.
↖	Left	Lexington Rd.
🚌	Time Point	'Lexington/Davenport'
↗	Right	Davenport Rd.
↗	Left @ Roundabout	Conestoga Mall (@ Old Abbey)
↗	Right	at Indigo

! Where are you going from Conestoga Station?

A → Out Of Service

B → To Route **14**

C → To Route **29**

D → To Route **31**


A Out Of Service from Conestoga Station...

↖	Left	in front of SportChek
↗	Right	Conestoga Station
🚌	End Point	'Conestoga Station'

NOTE: Only regular routing is described! Always consult official GRT detour notices for any detours.

B To Route 14 from Conestoga Station...

 Left in front of SportChek

 Right Conestoga Station


 Right towards CIBC


 End Point 'Conestoga Station'

C To Route 29 from Conestoga Station...

 Left @ Roundabout towards CIBC

 Straight Conestoga Station

 Left towards Conestoga Mall


 End Point 'Conestoga Station'

D To Route 31 from Conestoga Station...

 Left @ Roundabout towards CIBC

 Straight Conestoga Station

 End Point 'Conestoga Station'

 1 Trips start at 'Lincoln/Weber' at the following scheduled times:

Weekdays: 5:52AM