
























# 23 IDLEWOOD

Fairway Station → Stanley Park Mall

Summer 2019

Page 1/2

**NOTE: Only regular routing is described! Always consult official GRT detour notices for any detours.**

 Start Point		'Fairway Station'
 Right		towards Leon's
 Left		behind Leon's
 Right		towards Fairway Rd. S.
 Left		Fairway Rd. S.
 Becomes		Fairway Rd. N. (@ King)
 Time Point		'Fairway/River'
 Continue On		Fairway Rd. N.
 Left @ Roundabout		Old Zeller Dr.
 Time Point		'Old Zeller/Fairway'
 Continue On		Old Zeller Dr.
 Right		Zeller Dr.
 Becomes		Oldfield Dr. (@ Lackner)
 Time Point		'Oldfield/Ottawa'
 Left		Ottawa St. N.
 Left		Old Chicopee Dr.
 Right		Holborn Dr.
 Left		River Rd. E.
 Right		Stanley Park Mall <small>(Entrance Past Holborn)</small>
 Right		in front of Wal-Mart
 Right		at stop sign
 End Point		'Stanley Park Mall'

# 23 IDLEWOOD

Fairway Station → Stanley Park Mall

Summer 2019

Page 2/2

**NOTE:** Only regular routing is described! Always consult official GRT detour notices for any detours.

1

At Fairway Rd. N. and River Rd. E. buses are permitted to use the Right Turn Lane to travel straight across River Rd. E. towards Stanley Park Mall.










# 23 IDLEWOOD

Stanley Park Mall → Fairway Station

Summer 2019

Page 1/2

**NOTE: Only regular routing is described! Always consult official GRT detour notices for any detours.**

	Start Point	'Stanley Park Mall'
↑	Straight	Holborn Dr.
↶	Left	Old Chicopee Dr.
↷	Right	Ottawa St. N.
↷	Right	Oldfield Dr.
	Time Point	'Oldfield/Ottawa'
↑	Continue On	Oldfield Dr.
↑	Becomes	Zeller Dr. (@ Lackner)
↶	Left	Old Zeller Dr.
	Time Point	'Old Zeller/Fairway'
↷	Right @ Roundabout	Fairway Rd. N.
	Time Point	'Fairway/River'
↑	Continue On	Fairway Rd. N.
↑	Becomes	Fairway Rd. S. (@ King)
↷	Right	Fairview Park (@ Leon's/Traffic Signal)
↶	Left	behind Leon's
	<b>Where are you going from Fairway Station?</b>	
	Out Of Service or to Route <b>28</b>	
	To Route <b>23</b>	
	<b>Out Of Service or to Route 28 from Fairway Station...</b>	
↶	Left	Fairway Station (Bus Laneway)
	End Point	'Fairway Station'

# 23 IDLEWOOD

Stanley Park Mall → Fairway Station

Summer 2019

Page 2/2

**NOTE: Only regular routing is described! Always consult official GRT detour notices for any detours.**

 **To Route 23 at Fairway Station...**

 **U-Turn Right**

**Fairway Station** (Cross ION Tracks)

 **End Point**

**'Fairway Station'**