




















21 ELMIRA

Conestoga Station → **Arthur/Church**

Summer 2019



Page 1/2

NOTE: Only regular routing is described! Always consult official GRT detour notices for any detours.

-  Start Point 'Conestoga Station'
-  Left towards Conestoga Mall
-  Right at front of Conestoga Mall
-  Right ramp to King St. N.
-  Slight Right King St. N.
-  **Where are you going from St. Jacobs Market?**
-  **A** → Continuing towards Elmira
-  **B** → Returning to Conestoga Station
-  **A** **Continuing towards Elmira from St. Jacobs Market...**
-  Left Farmers' Market Rd.
-  Time Point 'Farmers Market Rd./St. Jacobs Market'
-  ↑ Continue On Farmers' Market Rd.
-  Right Weber St. N.
-  Left King St. N.
-  Time Point 'King/Front'
-  ↑ Continue On King St. N.
-  Right Sawmill Rd.
-  Left @ Roundabout Arthur St. S.
-  Time Point  **1** 'Arthur/Oriole'
-  ↑ Continue On Arthur St. S.
-  Left Church St. W.
-  End Point 'Church/Walker'

NOTE: Only regular routing is described! Always consult official GRT detour notices for any detours.

B Returning to Conestoga Station from St. Jacobs Market...

-  Left Weber St. N.
-  Left Farmers' Market Rd.
-  End Point 'Farmers Market Rd./St. Jacobs Market'



Trips start at 'Arthur/Oriole' at the following scheduled times:

Weekdays: 6:05AM
Saturdays: 6:34AM






21 ELMIRA

Arthur/Church → Conestoga Station

Summer 2019

Page 1/2

NOTE: Only regular routing is described! Always consult official GRT detour notices for any detours.

 Start Point	'Church/Walker'
↑ Continue On	Church St. W.
↶ Left	Snyder Av. S.
↶ Left	First St. W.
↷ Right	Arthur St. S.
 Time Point	'Arthur/Howard'
↑ Continue On	Arthur St. S.
↷ Right @ Roundabout	Sawmill Rd.
↶ Left	King St. N.
 Time Point	'King/Front'
↑ Continue On	King St. N.
↷ Right	<u>1ST</u> Weber St. N.
↶ Left	Farmers' Market Rd.
 Time Point	 'Farmers Market Rd./St. Jacobs Market'
↑ Continue On	Farmers' Market Rd.
↷ Right	King St. N.
↶ Left	Conestogo Rd.

 **Where are you going from Conestoga Station?**

 → Out Of Service or to Route 

 → To Route 

 → To Route 

NOTE: Only regular routing is described! Always consult official GRT detour notices for any detours.

A Out Of Service or to Route 21 from Conestoga Station...

 Exit Right towards CIBC

 Straight Conestoga Station

 End Point 'Conestoga Station'

B To Route 6 from Conestoga Station...

 Through @ Roundabout towards SportChek (@ Kraus)

 Right in front of SportChek


 Right Conestoga Station

 Right towards CIBC

 End Point 'Conestoga Station'

C To Route 7 from Conestoga Station...

 Through @ Roundabout towards SportChek (@ Kraus)

 Right in front of SportChek

 Right Conestoga Station

 End Point 'Conestoga Station'



Trips end at 'Farmers' Market Rd./St. Jacobs Market' at the following scheduled times:

Thursdays: 9:40AM, 10:10AM, 10:40AM, 11:10AM, 11:40AM, 12:10PM, 12:40PM, 1:10PM & 1:40PM