








6 BRIDGE-COURTLAND

Conestoga Station → Fairway Station

Summer 2019

Page 1/2

NOTE: Only regular routing is described! Always consult official GRT detour notices for any detours.

	Start Point		'Conestoga Station'
↑	Continue On		towards CIBC
↻	Through @ Roundabout		Kraus Dr. (@ Conestogo)
↘	Right		Northfield Dr. W.
↘	Right		Bridge St. W.
	Time Point		'Bridge/Northfield'
↑	Continue On		Bridge St. W.
	Time Point		'Bridge/University Ave.'
↑	Continue On		Bridge St. W.
↘	Right @ Roundabout		Lancaster St. W.
	Time Point		'Lancaster/Lang'
↑	Continue On		Lancaster St. W.
↘	Right		Wellington St. N.
	Time Point		'Wellington/Margaret'
↑	Continue On		Wellington St. N.
↶	Left		King St. W.
	Time Point		'Central Station'
↑	Continue On		King St. W.
↘	Right		Francis St. S.
↶	Left		Charles St. W.
↑	Becomes		Charles St. E. (@ Queen)
↘	Right		Benton St.





6 BRIDGE-COURTLAND

Conestoga Station → Fairway Station

Summer 2019

Page 2/2

NOTE: Only regular routing is described! Always consult official GRT detour notices for any detours.

	Time Point	'Benton/Church'
↑	Continue On	Benton St.
↶	Left	Courtland Av. E.
	Time Point	'Courtland/Stirling'
↑	Continue On	Courtland Av. E.
	Time Point	'Block Line Station'
↑	Continue On	Courtland Av. E.
↶	Left	Siebert Av.
↷	Right	Vanier Dr.
↷	Becomes	Traynor Av.
↷	Right	Wilson Av.
↶	Left	Kingsway Dr.
↷	Right	Fairview Park (@ Hudson's Bay)
↷	Right	behind Leon's
↶	Left	Fairway Station (Bus Laneway)
	End Point	'Fairway Station'

1

Trips start at 'Central Station' at the following scheduled times:

Weekdays: 5:40AM

Saturdays: 6:20AM

Sundays: 8:07AM

Holidays: 8:07AM
























6 BRIDGE-COURTLAND

Fairway Station → Conestoga Station

Summer 2019

Page 1/3

NOTE: Only regular routing is described! Always consult official GRT detour notices for any detours.

	Start Point		'Fairway Station'
	Right		Fairway Rd. S.
	Right		Wilson Av.
	Left		Traynor Av.
	Becomes		Vanier Dr.
	Left		Siebert Av.
	Right		Courtland Av. E.
	Time Point		'Block Line Station'
	Continue On		Courtland Av. E.
	Time Point		'Courtland/Stirling'
	Continue On		Courtland Av. E.
	Right		Benton St.
	Left		Charles St. E.
	Time Point		'Queen Station'
	Continue On		Charles St. E.
	Becomes		Charles St. W. (@ Queen)
	Right		Francis St. S.
	Left		King St. W.
	Time Point		'Central Station'
	Continue On		King St. W.
	Right		Wellington St. N.
	Time Point		'Wellington/Margaret'

6 BRIDGE-COURTLAND

Fairway Station → Conestoga Station

Summer 2019

Page 2/3

NOTE: Only regular routing is described! Always consult official GRT detour notices for any detours.

- ↑ Continue On Wellington St. N.
- ↶ Left Lancaster St. W.
- 🚌 Time Point 'Lancaster/Bridgeport Rd.'
- ↑ Continue On Lancaster St. W.
- ↶ Left @ Roundabout Bridge St. W.
- 🚌 Time Point 'Bridge/University Ave.'
- ↑ Continue On Bridge St. W.
- 🚌 Time Point 'Bridge/Labrador'
- ↑ Continue On Bridge St. W.
- ↶ Left Northfield Dr. W.
- ↶ Left Kraus Dr.

! Where are you going from Conestoga Station?

A → To Route **6**

B → To Route **9**

C → Out Of Service or to Route **21**

A To Route 6 from Conestoga Station...

- ↶ Left @ Roundabout Conestogo Rd.
- ↷ Right in front of SportChek
- ↷ Right Conestoga Station
- ↷ Right towards CIBC
- 🚌 End Point 'Conestoga Station'

6 BRIDGE-COURTLAND





Fairway Station → Conestoga Station

Summer 2019




Page 3/3

NOTE: Only regular routing is described! Always consult official GRT detour notices for any detours.

B To Route 9 from Conestoga Station...

-  Through @ Roundabout towards CIBC (@ Conestogo)
-  Straight Conestoga Station
-  Left towards Conestoga Mall
-  End Point 'Conestoga Station'

C Out Of Service or to Route 21 from Conestoga Station...

-  Through @ Roundabout towards CIBC (@ Conestogo)
-  Straight Conestoga Station
-  End Point 'Conestoga Station'



Trips start at 'Courtland/Stirling' at the following scheduled times:

Weekdays: 5:27AM

Saturdays: 5:47AM