























**Conestoga Station** → **Ainslie Terminal**

Winter 2019

**NOTE: Only Regular Routing Described.  
Consult Detour Boards For Any Detours.**

Page 1 / 4

-  **Start** **Conestoga Station**
-  **Right** **in front of Mall**
-  **Right** **ramp to King St. N.**
-  **Slight Right** **King St. N.**
-  **Left** **Northfield Dr. W.**
-  **Left** **Parkside Dr.**
-  **Becomes** **Wes Graham Wy. (@ Bearinger)**
-  **Left @ Roundabout** **Hagey Bv.**
-  **Through @ Roundabout** **Hagey Bv. (@ Frank Tompa)**
-  **Left** **<sup>1</sup>! Ring Rd.**
-  **Left** **Seagram Dr.**
-  **Left** **University Av. W.**
-  **Right** **King St. N.**
-  **Becomes** **King St. S. (@ Erb)**
-  **Right** **William St. W.**
-  **Left** **Park St.**
-  **Left** **Victoria St. S.**
-  **Right** **Joseph St.**
-  **Left** **Gaukel St.**
-  **Right** **Charles Terminal (Lane #2)**
-  **Layover** **<sup>2</sup>! Charles Terminal**
-  **Left** **Ontario St. S.**

**1 !**  
Three trips start at University of Waterloo Station Monday to Friday at 4:05PM, 4:20PM and 4:35PM.









**2 !**  
One trip starts at Charles Terminal Monday to Friday at 5:52AM and Saturday at 10:45AM.

**Conestoga Station** → **Ainslie Terminal**

Winter 2019

**NOTE: Only Regular Routing Described.  
Consult Detour Boards For Any Detours.**

Page 2 / 4

- ↗ Right Charles St. W.
- ↑ Becomes Charles St. E. (@ Queen)
- ↗ Merges With King St. E.
- !** **Where are you going from Fairway Station?**
- A** → Continuing to Cambridge
- B** → Short-Turning and returning to Waterloo
- A** **Continuing to Cambridge from Fairway Station...**
- ↗ Right <sup>3</sup>  Dixon St.
- ↖ Left Eckert St.
- ↖ Becomes First Av. (@ Curve Past Hwy. 7/8)
- ↗ Becomes Kingsway Dr. (@ Next Curve)
- ↖ Left Fairview Park Mall
-  Layover <sup>3</sup>  Fairway Station
- ↖ Left behind Leon's
- ↗ Right towards Fairway Rd. S.
- ↖ Left Fairway Rd. S.
- ↖ Left  EAST TO 
- ↗ Merge Onto <sup>1</sup>   EAST
- ↗ Exit Right Sportsworld Dr.
- ↑ Straight Sportsworld Cross. Rd.
- ↗ Right Sportsworld Station
-  Layover Sportsworld Station

**!**  
One trip starts at Fairway Station Monday to Friday at 5:35AM and Saturday at 8:10AM.

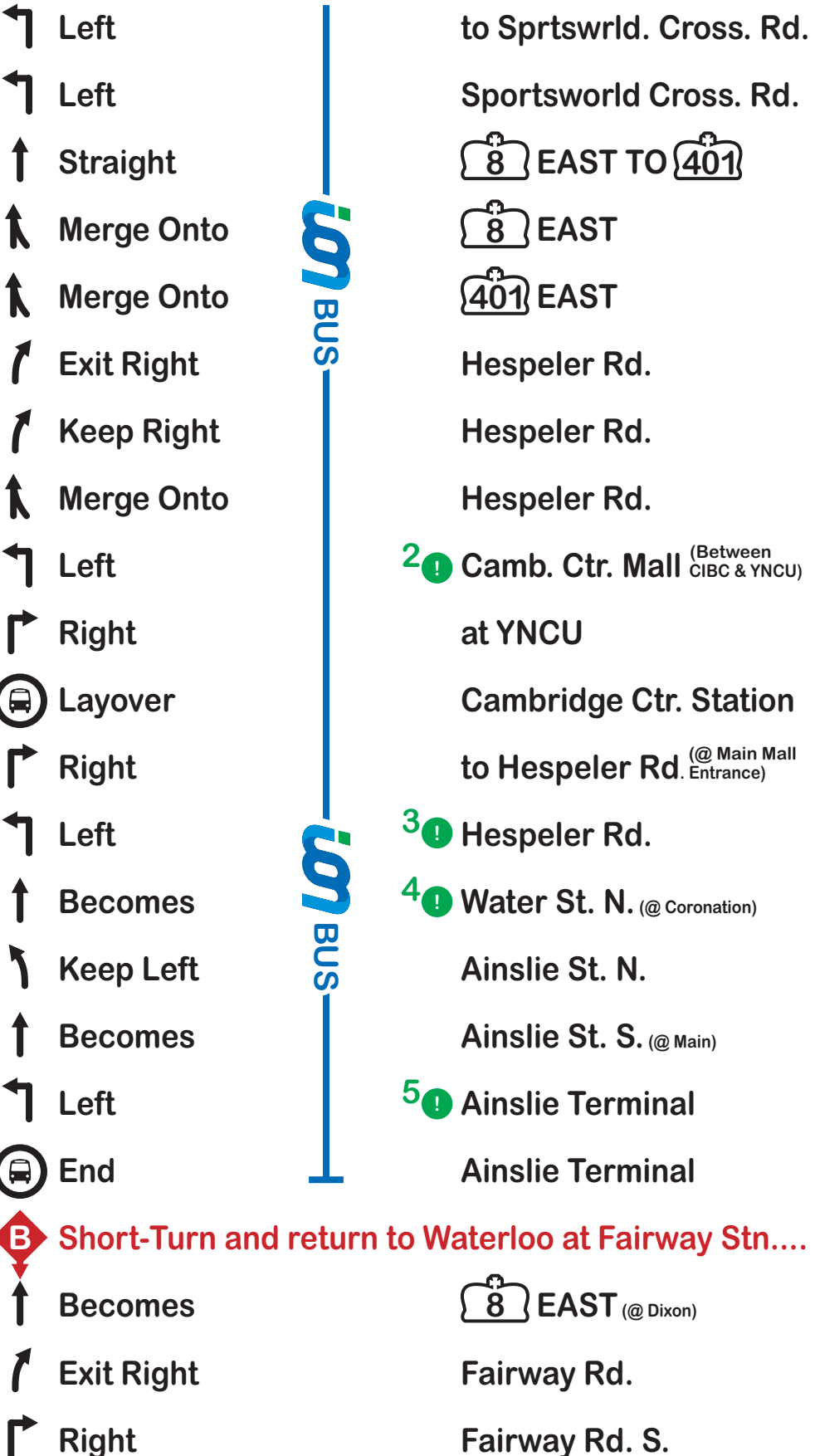


**Conestoga Station** → **Ainslie Terminal**

Winter 2019

**NOTE: Only Regular Routing Described.  
Consult Detour Boards For Any Detours.**

Page 3 / 4



## Conestoga Station → Ainslie Terminal

Winter 2019

**NOTE: Only Regular Routing Described.  
Consult Detour Boards For Any Detours.**

Page 4 / 4

 Right

Fairview Park Mall (@ Leon's)

 Left

behind Leon's

 Right

towards Hudson's Bay

 End

Fairway Station

1 

Bus Bypass Shoulders available in two sections on Hwy 8. If traffic speed drops below 60km/h buses may move to the shoulder in the designated areas and bypass the traffic congestion. Speed on shoulder is limited to 20km/h above the flow of traffic to a max. of 60km/h.

2 

Bus Only Left Turn Lane at this location.

3 

Queue Jump Lane with Transit Priority Signal at Isherwood. If approaching a red light at Isherwood/ Munch stay in right turn lane and pull up to stop bar to trigger priority signal.

4 

Reserved bus lane starting at Jaffray, buses should enter right turn lane at Jaffray and proceed straight through into reserved bus lane up to Coronation. Queue Jump Lane with Transit Priority Signal at Coronation, stay in right lane and pull up to stop bar to trigger priority signal and proceed straight into reserved bus lane on the farside of Coronation before changing lanes.

5 

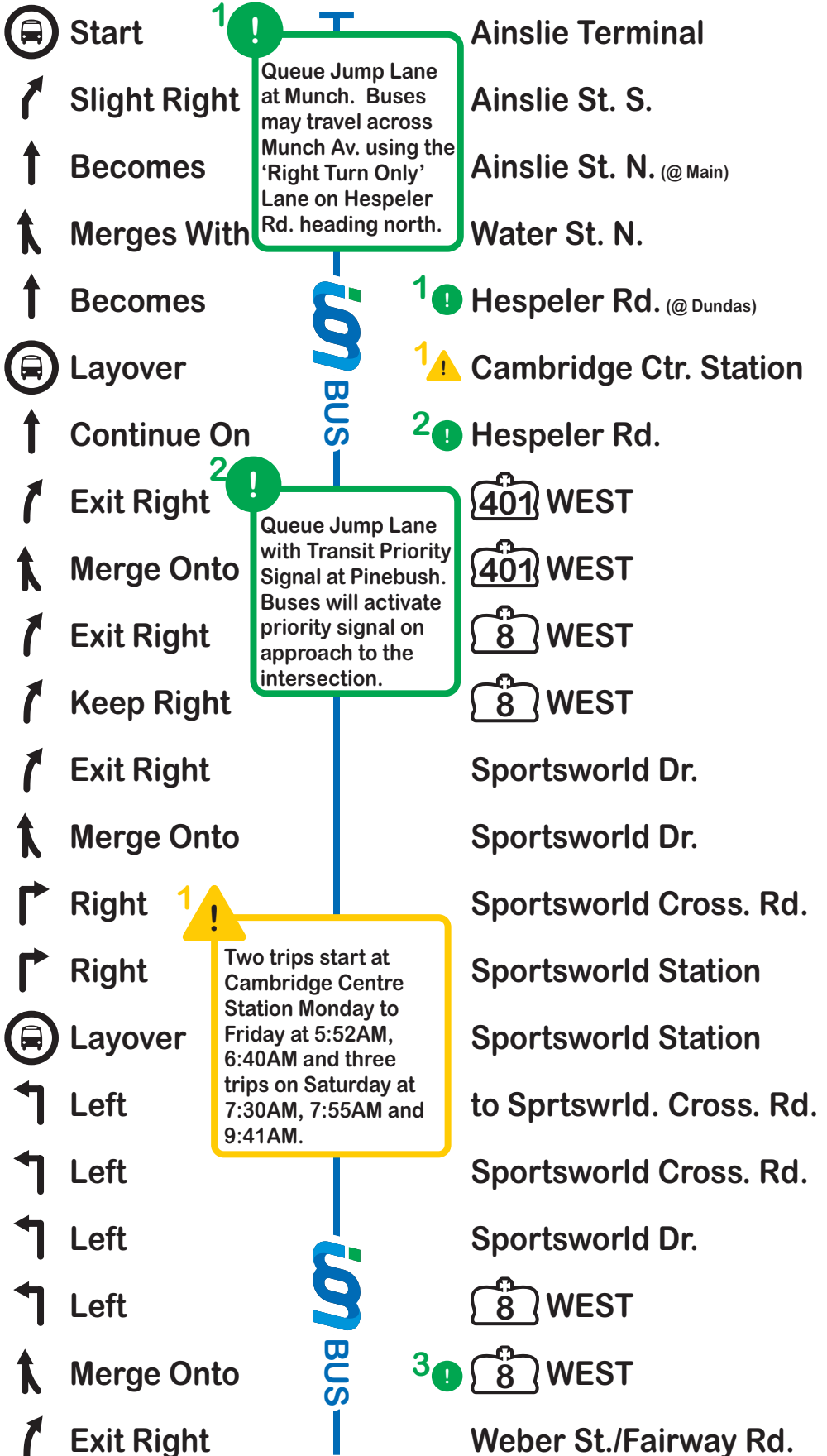
Enter Ainslie Terminal from the entrance closest to the Armoury and circulate on the property to your platform/bay.

**Ainslie Terminal** → **Conestoga Station**

Winter 2019

**NOTE: Only Regular Routing Described.  
Consult Detour Boards For Any Detours.**

Page 1 / 4

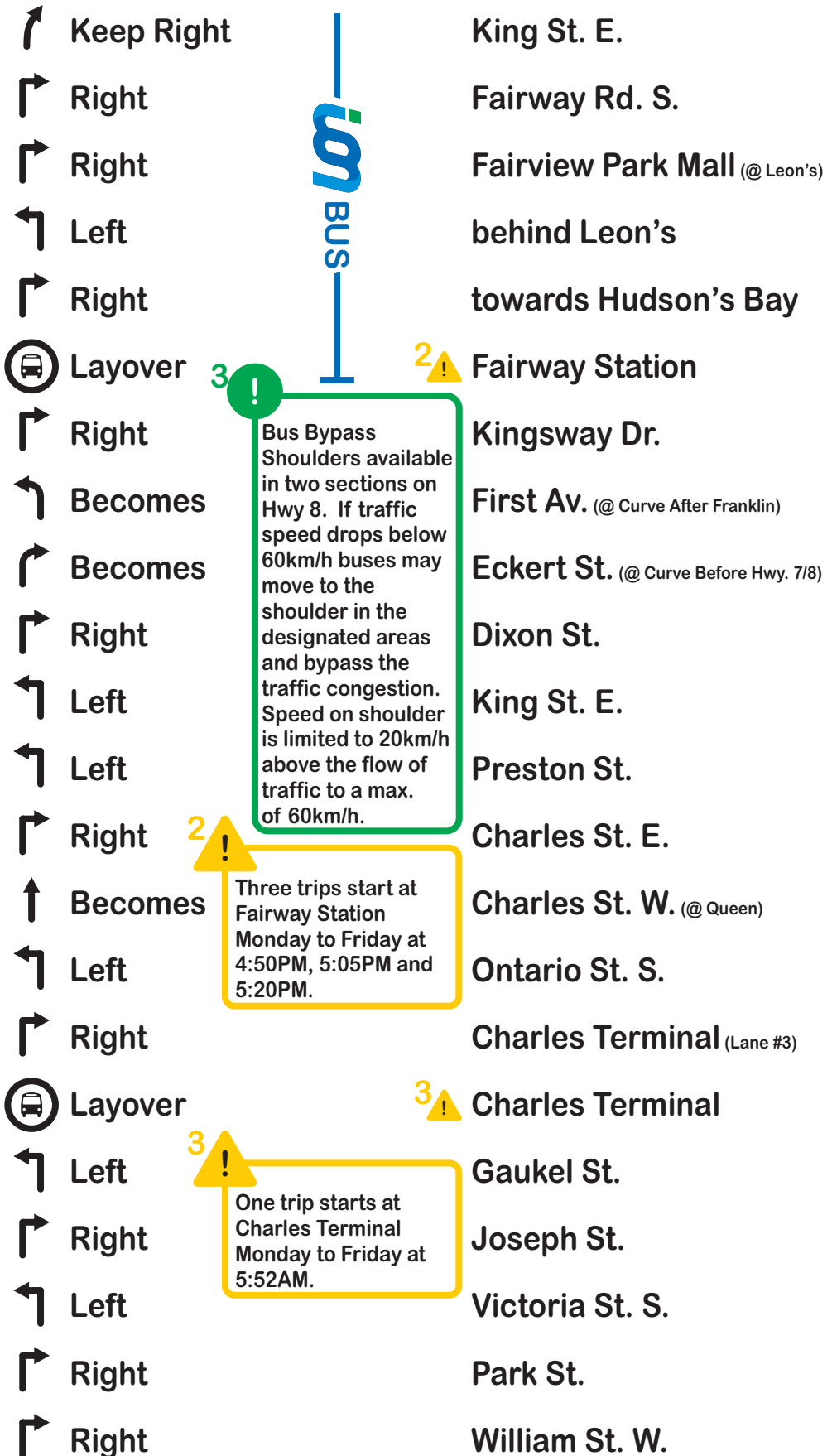


**Ainslie Terminal** → **Conestoga Station**

Winter 2019

**NOTE: Only Regular Routing Described.  
Consult Detour Boards For Any Detours.**

Page 2 / 4




- ↙ Left King St. S.
- ↑ Becomes King St. N. (@ Erb)
- ↙ Left University Av. W.
- ↗ Right Seagram Dr.
- ↙ Left Ring Rd.
- ↙ Left Hagey Bv.
- ↻ Through @ Roundabout Hagey Bv. (@ Frank Tompa)
- ↗ Right @ Roundabout Wes Graham Wy.
- ↑ Becomes Parkside Dr. (@ Bearinger)
- ↗ Right Northfield Dr. W.
- ↗ Right King St. N.
- ↙ Left Conestogo Rd.

 **Where are you going from Conestoga Station?**

 **Out Of Service or to Route  200**

 **To Route **

 **Out Of Service or to Route 200 at CML...**

- ↗ Exit Right towards CIBC
- ↑ Straight Conestoga Station
- ↙ Continue On towards front of Mall
-  End Conestoga Station

 **To Route 7 at CML...**




↻ Through @ Roundabout towards SportChek (@ Kraus)

**Ainslie Terminal** → **Conestoga Station**

Winter 2019

**NOTE: Only Regular Routing Described.  
Consult Detour Boards For Any Detours.**

Page 4 / 4

-  Right in front of SportChek
-  Right Conestoga Station
-  End Conestoga Station