

91 LATE NIGHT LOOP
























Charles Terminal

Charles Terminal

Spring 2019

NOTE: Only Regular Routing Described.
Consult Detour Boards For Any Detours.

Page 1 / 2

 Start	Charles Terminal
 Right	Gaukel St.
 Left	King St. W.
 Becomes	King St. S. (@ K-W Border)
 Becomes	King St. N. (@ Erb)
 Left	University Av. W.
 Right	Seagram Dr.
 Left	Ring Rd.
 Left	¹  Hagey Bv.
 Through @ Roundabout	Hagey Bv. (@ Frank Tompa)
 Through @ Roundabout	Hagey Bv. (@ Wes Graham)
 Right	Bearinger Rd.
 Left	Glen Forrest Bv.
 Right	Cedarbrae Av.
 Left	Parkside Dr.
 Right	Weber St. N.
 Right	Albert St.
 Left	Hazel St.
 Left	Columbia St. W.
 Right	King St. N.
 Becomes	King St. S. (@ Erb)
 Becomes	King St. W. (@ K-W Border)

91 LATE NIGHT LOOP

Charles Terminal

Charles Terminal

Spring 2019

NOTE: Only Regular Routing Described.
Consult Detour Boards For Any Detours.

Page 2 / 2

Right

Gaukel St.

! Where are you going from Charles Terminal?

A To Route 91

B Out Of Service

A To Route 91 at CST...

Left

Charles St. W.

Right

Ontario St. S.

Right

Charles Terminal (Lane #3)

 End

Charles Terminal

B Out Of Service at CST...

Left

Charles Terminal (Lane #2)

 End

Charles Terminal