

62 WOODSIDE
























Ainslie Terminal


Ainslie Terminal

Spring 2019

NOTE: Only Regular Routing Described.
Consult Detour Boards For Any Detours.

Page 1 / 2

 Start	Ainslie Terminal
 Left	Ainslie St. S.
 Right	Concession St.
 Becomes	Cedar St. (@ Water)
 Left	Grand Av. S.
 Right	Crombie St.
 Left	Middleton St.
 Becomes	First Av. (@ Bend to Right)
 Right	Glenmorris St.
 Left	Stanley St.
 Right	St. Andrews St.
 Left	St. Gregory's Dr.
 Right	Woodside Av.
 Straight	 Southgate Rd. (@ Cedar)
 Right	Churchill Dr.
 Left	Hillcrest Dr.
 Left	Salisbury Av.
 Left	Kent St.
 Left	Cedar St.
 Right	Woodside Av.
 Left	St. Gregory's Dr.
 Right	St. Andrews St.

 The first trip Monday to Friday starts on Cedar St. at Southgate Rd. at 5:54AM then turns right onto Southgate Rd. as it begins service.

62 WOODSIDE

Ainslie Terminal

Ainslie Terminal

Spring 2019

NOTE: Only Regular Routing Described.
Consult Detour Boards For Any Detours.

Page 2 / 2

- | | | |
|----------------|---|--------------------------------|
| ↶ Left | | Stanley St. |
| ↷ Right | | Glenmorris St. |
| ↶ Left | | First Av. |
| ↷ Becomes | | Middleton St. (@ Bend to Left) |
| ↷ Right | | Crombie St. |
| ↶ Left | 1 | Grand Av. S. |
| ↷ Right | | Cedar St. |
| ↑ Becomes | | Concession St. (@ Water) |
| ↶ Left | | Ainslie St. S. |
| ↷ Slight Right | 1 | Ainslie Terminal |
| 🚌 End | | Ainslie Terminal |

Enter Ainslie Terminal from the entrance closest to the Bowling Alley and circulate on the property to your platform/bay.