

34 BINGEMANS

















Charles Terminal


Bingemans Centre/Victoria

Spring 2019

NOTE: Only Regular Routing Described.
Consult Detour Boards For Any Detours.

Page 1 / 1

 Start	Charles Terminal
 Right	Gaukel St.
 Left	King St. W.
 Right	Victoria St. N.
 Left	Margaret Av.
 Right	Wellington St. N.
 Becomes	Shirley Av. (@ Riverbend)
 Becomes	Bingemans Centre Dr. (@ Bingemans)
 Left	¹  Shirley Dr.
 Right	Victoria St. N.
 Left	Centennial Rd.
 Right	Forwell Rd.
 Left	Victoria St. N.
 Right	Bingemans Centre Dr.
 End	Bingemans Ctr./Victoria

¹  One trip starts on Shirley Dr. at Bingemans Centre Dr. at 11:10PM after completing one full Outbound trip to Bingemans Centre/ Victoria at 10:53PM. Bus deadheads one block from Victoria to Shirley to complete the outer loop again.


34 BINGEMANS

Bingemans Centre/Victoria → Charles Terminal

Spring 2019

NOTE: Only Regular Routing Described.
Consult Detour Boards For Any Detours.

Page 1 / 2

	Start	Bingemans Ctr./Victoria
	Continue On	Bingemans Centre Dr.
	Becomes	Shirley Av. (@ Bingemans)
	Becomes	Wellington St. N. (@ Riverbend)
	Left	Margaret Av.
	Right	Victoria St. N.
	Left	King St. W.
	Right	Gaukel St.

 Where are you going from Charles Terminal?

 → Out Of Service

 → To Route 

 → To Route 

 Out Of Service at CST...

 Left Charles Terminal (Lane #2)

 End Charles Terminal

 → To Route 3 at CST...


 Left Charles Terminal (Lane #4)

 End Charles Terminal

 → To Route 22 at CST...

 Left Charles St. W.

 Right Ontario St. S.

 Right Charles Terminal (Lane #5)

34 BINGEMANS

Bingemans Centre/Victoria

Charles Terminal

Spring 2019

**NOTE: Only Regular Routing Described.
Consult Detour Boards For Any Detours.**

Page 2 / 2



End

Charles Terminal