

2 FOREST HEIGHTS












Charles Terminal

Westheights/Driftwood

Spring 2019

NOTE: Only Regular Routing Described.
Consult Detour Boards For Any Detours.

Page 1 / 1

 Start	Charles Terminal
 Right	Ontario St. S.
 Left	Joseph St.
 Right	Queen St. S.
 Left	Highland Rd. E.
 Right	Stirling Av. S.
 Right	Greenbrook Dr.
 Right	Fischer-Hallman Rd.
 Left	Queen's Bv.
 Left	Westheights Dr.
 End	Westheights/Driftwood


2 FOREST HEIGHTS

Westheights/Driftwood → Charles Terminal

Spring 2019

NOTE: Only Regular Routing Described.
Consult Detour Boards For Any Detours.

Page 1 / 2

	Start	Westheights/Driftwood
↑	Continue On	Westheights Dr.
↶	Left	Rolling Meadows Dr.
↷	Right	Driftwood Dr.
↷	Right	¹ ! Westheights Dr.
↷	Right	¹ ! Queen's Bv.
↷	Right	Fischer-Hallman Rd.
↶	Left	Greenbrook Dr.
↶	Left	Stirling Av. S.
↶	Left	Highland Rd. E.
↷	Right	Queen St. S.
↶	Left	Joseph St.

¹! The last trip ends on Driftwood Dr. at Westheights Dr. at 10:12PM Monday to Friday and at 10:11PM on Saturday.

 Where are you going from Charles Terminal?

 → To Routes **2** **3** **11**

 → Out Of Service or to Routes **6** **22**

 To Route **2**, **3** or **11** at CST...

↷	Right	Gaukel St.
↷	Right	Charles Terminal (Lane #4)

 End Charles Terminal

 Out Of Service or to Route **6** or **22** at CST...

↷	Right	Ontario St. S.
↶	Left	Charles Terminal (Lane #5)

2 FOREST HEIGHTS

Westheights/Driftwood

Charles Terminal

Spring 2019

**NOTE: Only Regular Routing Described.
Consult Detour Boards For Any Detours.**

Page 2 / 2



End

Charles Terminal