



# 1 QUEEN-RIVER

The Boardwalk Station → Fairway Station

Spring 2019

NOTE: Only Regular Routing Described.  
Consult Detour Boards For Any Detours.

Page 1 / 2

 Start	The Boardwalk Station
↑ Continue On	The Boardwalk
↶ Left @ Roundabout	towards CIBC
↷ Right @ Roundabout	Ira Needles Bv.
↷ Through @ Roundabout	Ira Needles Bv. (@ Victoria)
↷ Through @ Roundabout	Ira Needles Bv. (@ Highland)
↶ Left @ Roundabout	<sup>1</sup> ! Highview Dr.
↶ Left	Driftwood Dr.
↷ Right	Westheights Dr.
↷ Right	McGarry Dr.
↶ Left	Elm Ridge Dr.
↷ Right	Queen's Bv.
↑ Becomes	Queen St. S. (@ Highland)
↶ Left	Joseph St.
↷ Right	Ontario St. S.
↶ Left	Charles Terminal (Lane #5)
 Layover	Charles Terminal
↷ Right	Gaukel St.
↷ Right	Charles St. W.
↑ Becomes	Charles St. E. (@ Queen)
↶ Left	Benton St.
↑ Becomes	Frederick St. (@ King)

<sup>1</sup>! One trip Monday to Friday starts on Highview Dr. at Ira Needles Bv. at 5:38AM.

# 1 QUEEN-RIVER

The Boardwalk Station

Fairway Station

Spring 2019

NOTE: Only Regular Routing Described.  
Consult Detour Boards For Any Detours.

Page 2 / 2

- |  |                               |
|--|-------------------------------|
|  Right        | Weber St. E.                  |
|  Left         | Cedar St. N.                  |
|  Slight Right | Krug St.                      |
|  Right        | River Rd. E.                  |
|  Right        | Kinzie Av.                    |
|  Left         | Thaler Av.                    |
|  Right        | Fairway Rd. N.                |
|  Becomes      | Fairway Rd. S. (@ King)       |
|  Right       | Fairview Park Mall (@ Leon's) |
|  Left       | behind Leon's                 |
|  Right      | towards Hudson's Bay          |
|  End        | Fairway Station               |

# 1 QUEEN-RIVER























Fairway Station

The Boardwalk Station

Spring 2019

NOTE: Only Regular Routing Described.  
Consult Detour Boards For Any Detours.

Page 1 / 2

 Start	Fairway Station
 Left	Kingsway Dr.
 Left	Wilson Av.
 Left	Fairway Rd. S.
 Becomes	Fairway Rd. N. (@ King)
 Left	Thaler Av.
 Right	Kinzie Av.
 Left	<sup>1</sup> ! River Rd. E.
 Left	Krug St.
 Slight Left	Cedar St. N.
 Right	Weber St. E.
 Left	Frederick St.
 Right	King St. E.
 Becomes	King St. W. (@ Queen)
 Left	Gaukel St.
 Left	Charles Terminal (Lane #4)
 Layover	<sup>2</sup> ! Charles Terminal
 Right	Ontario St. S.
 Left	Joseph St.
 Right	Queen St. S.
 Becomes	Queen's Bv. (@ Highland)
 Left	Elm Ridge Dr.

<sup>1</sup>! One trip Monday to Friday starts on River Rd E. at Ottawa St. N. at 6:57AM.

<sup>2</sup>! One trip Monday to Friday starts at Charles Terminal at 6:45AM.

# 1 QUEEN-RIVER

Fairway Station

The Boardwalk Station

Spring 2019

NOTE: Only Regular Routing Described.  
Consult Detour Boards For Any Detours.

Page 2 / 2

 Right	McGarry Dr.
 Left	Westheights Dr.
 Left	<u>2ND</u> Driftwood Dr.
 Right	Highview Dr.
 Right @ Roundabout	Ira Needles Bv.
 Through @ Roundabout	Ira Needles Bv. (@ Highland)
 Through @ Roundabout	Ira Needles Bv. (@ Victoria)

 **Where are you going from The Boardwalk Station?**

 **A** → To Routes  

 **B** → Out Of Service

 **A** To Route 1 or 20 at TBW...

 Through @ Roundabout

Ira Needles Bv. (@ CIBC)
--------------------------

 Left @ Roundabout

University Av. W.
-------------------

 Left @ Roundabout

The Boardwalk
---------------

 End

The Boardwalk Station
-----------------------

 **B** Out Of Service at TBW...

 Left @ Roundabout

at CIBC
---------

 Right @ Roundabout

The Boardwalk
---------------

 End

The Boardwalk Station
-----------------------