


























206 *iXpress* CORONATION

Fairway Station → Southwood Secondary School

Fall 2019

Page 1/3

NOTE: Only regular routing is described! Always consult official GRT detour notices for any detours.

	Start Point		'Fairway Station'
	Right		behinds Leon's
	Right		towards Fairway Rd. S.
	Left		Fairway Rd. S.
	Right		King St. E.
	Left		Sportsworld Crossing Rd.
	Time Point		'Sportsworld Station'
	Continue On		Sportsworld Crossing Rd.
	Right		Sportsworld Dr.
	Left		Gateway Park Dr.
	Right		Tu Lane St.
	Left		King St. E.
	Becomes		Shantz Hill Rd. (@ Highway 401)
	Time Point		'Shantz Hill/Preston Pkwy.'
	Continue On		Shantz Hill Rd.
	Becomes		Fountain St. S.
	Right		King St. W.
	Becomes		King St. E. (@ Rogers)
	Time Point		'King/Bishop'
	Continue On		King St. E.
	Becomes		Coronation Bv. (@ Blue Heron)
	Time Point		'Coronation/Cambridge Memorial Hospital'





206 *iXpress* CORONATION

Fairway Station → Southwood Secondary School

Fall 2019

Page 2/3

NOTE: Only regular routing is described! Always consult official GRT detour notices for any detours.

↑	Continue On		Coronation Bv.
↑	Becomes		Dundas St. N. (@ Water)
	Time Point		'Delta Station'
↑	Continue On		Dundas St. N.
↗	Right		Beverley St.
↘	Becomes		Wellington St.
↑	Becomes		Wellington S. (@ Main)
↗	Right		Ainslie Terminal
	Time Point		'Ainslie Terminal'
↖	Left		Ainslie St. S. (@ Dickson Bowl)
↗	Right		Concession St.
↑	Becomes		Cedar St. (@ Water)
↖	Left		Southwood Dr.
	End Point		'Southwood/Southwood Secondary School'

 1

Trips start at 'Sportsworld Station' at the following scheduled times:

Weekdays: 5:49AM

 1

At this location, a reserved bus lane is provided and buses are permitted to use the third from centre lane to bypass traffic queues and continue from Shantz Hill Rd. onto Fountain St. S. when the transit priority signal is activated.

 2

At King St. E. and Eagle St. S. buses are permitted to use the right turn lane to bypass traffic queues and to travel straight across Eagle St. S. towards Cambridge Centre Station.

NOTE: Only regular routing is described! Always consult official GRT detour notices for any detours.

2

Trips start at 'Ainslie Terminal' at the following scheduled times:

Weekdays: 5:45AM
Saturdays: 6:30AM
Sundays: 7:30AM
Holidays: 7:30AM

Trips end at 'Ainslie Terminal' at the following scheduled times:

Weekdays: 6:13PM, 12:18AM & 12:48AM
Saturdays: 12:18AM & 12:48AM
Sundays: 12:17AM
Holidays: 12:17AM








206 *iXpress* CORONATION

Southwood Secondary School → Fairway Station

Fall 2019

Page 1/3

NOTE: Only regular routing is described! Always consult official GRT detour notices for any detours.

	Start Point		'Southwood/Southwood Secondary School'
↑	Continue On		Southwood Dr.
↙	Left		St. Andrews St.
↙	Left		St. Gregory's Dr.
↘	Right		Woodside Av.
↘	Right		Cedar St.
↑	Becomes		Concession St. (@ Water)
↙	Left		Ainslie St. S.
↗	Slight Right		Ainslie Terminal (@ Dickson Bowl)
	Time Point		'Ainslie Terminal'
↙	Left		Wellington S.
↑	Becomes		Wellington St. (@ Main)
↗	Becomes		Beverley St.
↙	Left		Dundas St. N.
↑	Becomes		Coronation Bv. (@ Hespeler)
	Time Point		'Delta Station'
↑	Continue On		Coronation Bv.
	Time Point		'Coronation/Cambridge Memorial Hospital'
↑	Continue On		Coronation Bv.
↑	Becomes		King St. E. (@ Concession)
	Time Point		'King/Bishop'
↑	Continue On		King St. E.

206 *iXpress* CORONATION

Southwood Secondary School → Fairway Station

Fall 2019

Page 2/3


NOTE: Only regular routing is described! Always consult official GRT detour notices for any detours.

- ↑ Becomes King St. W. (@ Rogers)
- ↙ Left **1** Fountain St. S.
- ↷ Becomes Shantz Hill Rd.
- 🚌 Time Point 'Shantz Hill/Preston Pkwy'
- ↑ Continue On Shantz Hill Rd.
- ↑ Becomes King St. E. (@ Highway 401)
- ↗ Slight Right Gateway Park Dr.
- ↘ Right Sportsworld Dr.
- ↙ Left **2** Sportsworld Crossing Rd.
- ↘ Right Sportsworld Station
- 🚌 Time Point **3** 'Sportsworld Station'
- ↙ Left towards Sportsworld Crossing Rd.
- ↘ Right Sportsworld Crossing Rd.
- ↘ Right King St. E.
- ↙ Left Fairway Rd. S.
- !** Where are you going from Fairway Station?
 - A** → Out Of Service (to Cambridge) or to Route **206**
 - B** → Out Of Service (to Kitchener)
 - A** → Out Of Service (to Cambridge) or to Route 206 from Fairway Station...
- ↘ Right Fairway Station (Bus Laneway)
- 🚌 End Point 'Fairway Station'

NOTE: Only regular routing is described! Always consult official GRT detour notices for any detours.

Out Of Service (to Kitchener) from Fairway Station...


-  Right Fairview Park (@ Leon's/Traffic Signal)
-  Left behind Leon's
-  Left Fairway Station (Bus Laneway)
-  End Point 'Fairway Station'

 Trips start at 'Ainslie Terminal' at the following scheduled times:


Weekdays: 5:45AM & 6:15AM
Saturdays: 6:05AM
Sundays: 7:16AM & 8:16AM
Holidays: 7:16AM & 8:16AM


Trips end at 'Ainslie Terminal' at the following scheduled times:

Weekdays: 12:04AM
Saturdays: 12:04AM
Sundays: 11:39PM & 12:04AM
Holidays: 11:39PM & 12:04AM

 Trips start at 'King/Bishop' at the following scheduled times:

Weekdays: 5:30AM

 At this location, a reserved bus lane is provided and buses are permitted to turn left from King St. W. to Fountain St. S. from the third from centre lane when the transit priority signal is activated.

 At this location, a reserved bus lane is provided and only buses are permitted to turn left from Sportsworld Dr. to Sportsworld Crossing Rd.

 Trips start at 'Sportsworld Station' at the following scheduled times:

Weekdays: 6:00AM