













110 COLLEGE EXPRESS

Fairway Station → Conestoga College

Fall 2019

Page 1/1

NOTE: Only regular routing is described! Always consult official GRT detour notices for any detours.

 Start Point	'Fairway Station'
 Right	towards Leon's
 Left	behind Leon's
 Right	towards Fairway Rd. S.
 Left	Fairway Rd. S.
 Right	Wabanaki Dr.
 Left	Manitou Dr.
 Left	Homer Watson Bv.
 Left	Conestoga College Bv.
 Right	Conestoga College (Entrance #1)
 Left	at front of Student Recreation Centre
 End Point	'Conestoga College Doon Campus - Door 3'


110 COLLEGE EXPRESS

Conestoga College → Fairway Station

Fall 2019

Page 1/1

NOTE: Only regular routing is described! Always consult official GRT detour notices for any detours.

-  Start Point 'Conestoga College Doon Campus - Door 3'
- ↑ Continue On towards Doon Valley Dr.
- ↶ Left Doon Valley Dr.
- ↷ Becomes Conestoga College Bv.
- ↷ Right Homer Watson Bv.
- ↷ Right Manitou Dr.
- ↷ Right Wabanaki Dr.
- ↶ Left Wilson Av.

↷ Right **1** lane before ION Tracks


 **Where are you going from Fairway Station?**

 **A** → To Routes **10** **110**

 **B** → Out Of Service

 **A** **To Route 10 or 110 from Fairway Station...**

↶ Left Fairway Station (Cross ION Tracks)

 End Point 'Fairway Station'

 **B** **Out Of Service from Fairway Station...**

↷ Right Fairway Station (Bus Laneway)

 End Point 'Fairway Station'

1 At Wilson Av. and Fairway Rd. S. buses are permitted to use the Right Turn Lane to travel straight across Fairway Rd. S. towards Fairway Station.