
























# 67 EAGLE-PINEBUSH

Cambridge Centre Station → Sportsworld Station

Fall 2019

Page 1/2

**NOTE: Only regular routing is described! Always consult official GRT detour notices for any detours.**

	Start Point		'Cambridge Centre Station'
	Right		Hespeler Rd.
	Right		Bishop St. N.
	Left		Conestoga Bv.
	Right		Sheldon Dr.
	Through @ Roundabout		Sheldon Dr. (@ Franklin)
	Time Point		'Sheldon/Franklin'
	Continue On		Sheldon Dr.
	Left		Fleming Dr.
	Right		Thompson Dr.
	Left @ Roundabout		Pinebush Rd.
	Time Point		'Pinebush/Tyler'
	Continue On		Pinebush Rd.
	Through @ Roundabout		Pinebush Rd. (@ Franklin)
	Time Point		'Pinebush Station'
	Continue On		Pinebush Rd.
	Becomes		Eagle St. N. (@ Hespeler)
	Right		King St. E.
	Time Point		'King/Eagle'
	Continue On		King St. E.
	Becomes		King St. W. (@ Rogers)
	Right		Fountain St. N.

# 67 EAGLE-PINEBUSH

Cambridge Centre Station → Sportsworld Station

Fall 2019

Page 2/2

**NOTE: Only regular routing is described! Always consult official GRT detour notices for any detours.**

 Left	Cherry Blossom Rd.
 Time Point	'Cherry Blossom/Fountain'
 Continue On	Cherry Blossom Rd.
 Left	Maple Grove Rd.
 Becomes	Sportsworld Dr. (@ CP Railway)
 Right	Sportsworld Crossing Rd.
 Right	Sportsworld Station
 End Point	'Sportsworld Station'



Trips start at 'Pinebush Station' at the following scheduled times:

Weekdays: 5:48AM























# 67 EAGLE-PINEBUSH

Sportsworld Station → Cambridge Centre Station

Fall 2019

Page 1/2

**NOTE: Only regular routing is described! Always consult official GRT detour notices for any detours.**

 Start Point	'Sportsworld Station'
 Left	towards Sportsworld Crossing Rd.
 Left	Sportsworld Crossing Rd.
 Left	Sportsworld Dr.
 Becomes	Maple Grove Rd. (@ CP Railway)
 Right	Cherry Blossom Rd.
 Time Point	'Cherry Blossom/Fountain'
 Right	Fountain St. N.
 Left	King St. W.
 Becomes	King St. E. (@ Rogers)
 Left	Eagle St. N.
 Time Point	'Eagle/King'
 Continue On	Eagle St. N.
 Time Point	'Pinebush Station (West Side)'
 Continue On	Eagle St. N.
 Becomes	Pinebush Rd. (@ Hespeler)
 Through @ Roundabout	Pinebush Rd. (@ Franklin)
 Time Point	'Pinebush/Thompson'
 Right @ Roundabout	Thompson Dr.
 Left	Fleming Dr.
 Right	Sheldon Dr.
 Through @ Roundabout	Sheldon Dr. (@ Franklin)



# 67 EAGLE-PINEBUSH

Sportsworld Station → Cambridge Centre Station

Fall 2019

Page 2/2

**NOTE: Only regular routing is described! Always consult official GRT detour notices for any detours.**

 Time Point	'Sheldon/Franklin'
↑ Continue On	Sheldon Dr.
↶ Left	Conestoga Bv.
↷ Right	Bishop St. N.
↶ Left	Hespeler Rd.
↶ Left	<b>1</b> Cambridge Centre <small>(Between CIBC &amp; YNCU)</small>
↷ Right	towards YNCU
↷ Right	Cambridge Centre Station <small>(Bus Laneway)</small>
 End Point	'Cambridge Centre Station'

**1** At this location, a reserved bus lane is provided and only buses are permitted to turn left from Hespeler Rd. into Cambridge Centre.