



















60 NORTHVIEW ACRES

Cambridge Centre Station → Cambridge Centre Station

Fall 2019

Page 1/2

NOTE: Only regular routing is described! Always consult official GRT detour notices for any detours.

 Start Point	'Cambridge Centre Station'
 Left	Hespeler Rd.
 Left	Munch Av.
 Right	Elgin St. N.
 Left	Glamis Rd.
 Time Point	'Glamis/Franklin'
 Continue On	Glamis Rd.
 Becomes	Robson Av. (@ Franklin)
 Right	Cowan Bv.
 Left	Burnett Av.
 Left	Saginaw Pkwy.
 Becomes	Elgin St. N. (@ Franklin)
 Time Point	'Elgin/Franklin'
 Continue On	Elgin St. N.
 Right	Munch Av.
 Time Point	'Munch/Kovac'
 Continue On	Munch Av.
 Right	Hespeler Rd.

60 NORTHVIEW ACRES

Cambridge Centre Station → Cambridge Centre Station

Fall 2019

Page 2/2

NOTE: Only regular routing is described! Always consult official GRT detour notices for any detours.



Where are you going from Cambridge Centre Station?



→ Out Of Service



→ To Routes **56** **203**



→ To Route **64**



→ To Route **50**



Out Of Service from Cambridge Centre Station...



End Point

'Cambridge Centre Station'



To Route 56 or 203 from Cambridge Centre Station...



Right

Cambridge Centre Station (Bus Laneway)



End Point

'Cambridge Centre Station'



To Route 64 from Cambridge Centre Station...



Right

Cambridge Centre (@ Traffic Signal)



Left

towards YNCU



Left

Cambridge Centre Station (Bus Laneway)



End Point

'Cambridge Centre Station'



To Route 50 from Cambridge Centre Station...



Right

Cambridge Centre Station (Bus Laneway)



Right

towards State & Main



Right

towards Hespeler Rd. (@ Traffic Signal)



End Point

'Cambridge Centre Station'