























# 55 GRAND RIDGE

Ainslie Terminal → Grand Ridge/Cedar

Fall 2019

Page 1/2

**NOTE: Only regular routing is described! Always consult official GRT detour notices for any detours.**

	Start Point	'Ainslie Terminal'
	Which Route 55 routing are you doing?	
	Route 55 via Glenmorris	
	Route 55 via Churchill	
	Route 55 via Glenmorris...	
	Left	Ainslie St. S. (@ Dickson Bowl)
	Right	Concession St.
	Becomes	Cedar St. (@ Water)
	Left	Grand Av. S.
	Right	Crombie St.
	Left	Middleton St.
	Becomes	First Av.
	Left	Glenmorris St.
	Time Point	'Glenmorris/Second'
	Continue On	Glenmorris St.
	Becomes	West River Rd.
	Right	Grand Ridge Dr.
	Time Point	'Grand Ridge/St. Andrews'
	Continue On	Grand Ridge Dr.
	End Point	'Grand Ridge/Cedar'
	Route 55 via Churchill...	
	Left	Wellington S.

# 55 GRAND RIDGE

Ainslie Terminal → Grand Ridge/Cedar

Fall 2019

Page 2/2

**NOTE: Only regular routing is described! Always consult official GRT detour notices for any detours.**

 Left	Main St.
 Becomes	Queen's Sq. (After Grand River)
 Left	Grand Av. S.
 Right	St. Andrews St.
 Right	Churchill Dr.
 Right	Hillcrest Dr.
 Time Point	'Hillcrest/Churchill'
 Continue On	Hillcrest Dr.
 Left	Salisbury Av.
 Left	Kent St.
 Right	Cedar St.
 Left	Grand Ridge Dr.
 End Point	'Grand Ridge/Cedar'










# 55 GRAND RIDGE

Grand Ridge/Cedar → Ainslie Terminal

Fall 2019

Page 1/2

**NOTE: Only regular routing is described! Always consult official GRT detour notices for any detours.**

-  Start Point 'Grand Ridge/Cedar'
-  Which Route 55 routing are you doing?
-  → Route 55 via Glenmorris
-  → Route 55 via Churchill
-  Route 55 via Glenmorris...
- ↑ Continue On Grand Ridge Dr.
-  Time Point 'Grand Ridge/St. Andrews'
- ↑ Continue On Grand Ridge Dr.
- ↶ Left West River Rd.
- ↑ Becomes Glenmorris St.
-  Time Point 'Glenmorris/First'
- ↷ Right First Av.
- ↶ Becomes Middleton St.
- ↷ Right Crombie St.
- ↶ Left Grand Av. S.
- ↷ Right Cedar St.
- ↑ Becomes Concession St. (@ Water)
- ↶ Left Ainslie St. S.
- ↷ Slight Right Ainslie Terminal (@ Dickson Bowl)
-  End Point 'Ainslie Terminal'
-  Route 55 via Churchill...
- ↷ Right Cedar St.













# 55 GRAND RIDGE

Grand Ridge/Cedar → Ainslie Terminal

Fall 2019

Page 2/2

**NOTE: Only regular routing is described! Always consult official GRT detour notices for any detours.**

 Left	Kent St.
 Right	Salisbury Av.
 Right	Hillcrest Dr.
 Time Point	'Hillcrest/Churchill'
 Left	Churchill Dr.
 Left	St. Andrews St.
 Left	Grand Av. S.
 Right	Queen's Sq.
 Becomes	Main St. <small>(Before Grand River)</small>
 Right	Wellington S.
 Right	Ainslie Terminal
 End Point	'Ainslie Terminal'