

























31 COLUMBIA

Conestoga Station → Columbia/Sundew

Fall 2019

Page 1/2

NOTE: Only regular routing is described! Always consult official GRT detour notices for any detours.

	Start Point		'Conestoga Station'
	Left		towards Conestoga Mall
	Left		in front of Conestoga Mall
	Right		at SportChek
	Left		at Indigo
	Left @ Roundabout		Davenport Rd.
	Right		Frobisher Dr.
	Right		Bridge St. W.
	Time Point		'Bridge/Northfield'
	Continue On		Bridge St. W.
	Left		<u>1ST</u> Chesapeake Dr.
	Left		New Bedford Dr.
	Right @ Roundabout		Eastbridge Bv.
	Left		Bridge St. W.
	Right		Lexington Rd.
	Time Point		'Lexington/Bridge'
	Continue On		Lexington Rd.
	Becomes		Columbia St. E. (@ Marsland)
	Becomes		Columbia St. W. (@ King)
	Time Point		'Columbia/King'
	Continue On		Columbia St. W.
	Time Point		'Columbia/University Of Waterloo'




31 COLUMBIA

Conestoga Station → Columbia/Sundew

Fall 2019

Page 2/2

NOTE: Only regular routing is described! Always consult official GRT detour notices for any detours.

↑	Continue On	Columbia St. W.
	Time Point	'Columbia/Fischer-Hallman'
↑	Continue On	Columbia St. W.
	Through @ Roundabout	Columbia St. W. (@ Chancery)
	End Point	'Columbia/Sundew'

1

Trips start at 'Columbia/King' at the following scheduled times:

Weekdays: 8:06AM, 9:06AM & 9:36AM

2

Trips end at 'Columbia/University Of Waterloo' at the following scheduled times:

Weekdays: 8:12AM, 9:12AM & 9:41AM















31 COLUMBIA

Columbia/Sundew → Conestoga Station

Fall 2019

Page 1/2

NOTE: Only regular routing is described! Always consult official GRT detour notices for any detours.

	Start Point	'Columbia/Sundew'
↑	Continue On	Columbia St. W.
	Turnaround @ Roundabout	Columbia St. W. (@ Sundew)
	Through @ Roundabout	Columbia St. W. (@ Bennington)
	Time Point	'Columbia/Fischer-Hallman'
↑	Continue On	Columbia St. W.
	Time Point	'Columbia/University Of Waterloo'
↑	Continue On	Columbia St. W.
	Time Point	'Columbia/King'
↑	Continue On	Columbia St. W.
↑	Becomes	Columbia St. E. (@ King)
↑	Becomes	Lexington Rd. (@ Marstrand)
	Time Point	'Lexington/Bridge'
↑	Continue On	Lexington Rd.
	Left	Bridge St. W.
	Right	Eastbridge Bv.
	Left @ Roundabout	New Bedford Dr.
	Right	Chesapeake Dr.
	Right	Bridge St. W.
	Time Point	'Bridge/Labrador'
↑	Continue On	Bridge St. W.
	Left	Frobisher Dr.




31 COLUMBIA

Columbia/Sundew → Conestoga Station

Fall 2019

Page 2/2

NOTE: Only regular routing is described! Always consult official GRT detour notices for any detours.

-  Left Davenport Rd.
-  Right @ Roundabout Conestoga Mall (@ Old Abbey)
-  Right at Indigo




Where are you going from Conestoga Station?

 → Out Of Service or to Route **202**





 → To Route **29**

 → To Route **14**





Out Of Service or to Route 202 from Conestoga Station...

-  Left in front of SportChek
-  Right Conestoga Station
-  End Point 'Conestoga Station'

To Route 29 from Conestoga Station...

-  Left @ Roundabout towards CIBC
-  Straight Conestoga Station
-  Left towards Conestoga Mall
-  End Point 'Conestoga Station'

To Route 14 from Conestoga Station...

-  Left in front of SportChek
-  Right Conestoga Station
-  Right towards CIBC
-  End Point 'Conestoga Station'