
















28 FRANKLIN NORTH

Fairway Station → Stanley Park Mall

Fall 2019

Page 1/1

NOTE: Only regular routing is described! Always consult official GRT detour notices for any detours.

 Start Point	'Fairway Station'
 Right	Fairway Rd. S.
 Right	Wilson Av.
 Right	Fourth Av.
 Right	Kingsway Dr.
 Left	Franklin St. S.
 Becomes	Franklin St. N. (@ Highway 8)
 Time Point	'Franklin/Weber'
 Continue On	Franklin St. N.
 Right	Ottawa St. N.
 Right	River Rd. E.
 Right	Stanley Park Mall <small>(Entrance Past Holborn)</small>
 Right	in front of Walmart
 Right	at stop sign
 End Point	'Stanley Park Mall'


























28 FRANKLIN NORTH

Stanley Park Mall → Fairway Station

Fall 2019

Page 1/1

NOTE: Only regular routing is described! Always consult official GRT detour notices for any detours.

- | | | |
|--|--|------------------------------------|
|  | Start Point | 'Stanley Park Mall' |
|  | Left | River Rd. E. |
|  | Left | Ottawa St. N. |
|  | Left | Franklin St. N. |
|  | Time Point | 'Franklin/Weber' |
|  | Continue On | Franklin St. N. |
|  | Becomes | Franklin St. S. (@ Highway 8) |
|  | Right | Kingsway Dr. |
|  | Left | Fourth Av. |
|  | Left | Wilson Av. |
|  | Left | Kingsway Dr. |
|  | Right | Fairview Park (@ Hudson's Bay) |
|  | Right | behind Leon's |
|  | Where are you going from Fairway Station? | |
|  | A → Out Of Service or to Route  | |
|  | B → To Routes   | |
|  | A Out Of Service or to Route 6 from Fairway Station... | |
|  | Left | Fairway Station (Bus Laneway) |
|  | End Point | 'Fairway Station' |
|  | B To Route 10 or 23 from Fairway Station... | |
|  | U-Turn Right | Fairway Station (Cross ION Tracks) |
|  | End Point | 'Fairway Station' |