
















27 CHICOPEE

Fairway Station → Quinte/Morrison

Fall 2019

Page 1/1




NOTE: Only regular routing is described! Always consult official GRT detour notices for any detours.

 Start Point	'Fairway Station'
 Right	towards Leon's
 Left	behind Leon's
 Right	towards Fairway Rd. S.
 Left	Fairway Rd. S.
 Left	King St. E.
 Right	Morgan Av.
 Time Point	'Morgan/River'
 Right	River Rd. E.
 Left	King St. E.
 Left	Morrison Rd.
 Time Point	'Morrison/Grand River Hospital - Freeport Campus'
 Continue On	Morrison Rd.
 Left	<u>2ND</u> Quinte Cr.
 End Point	'Quinte/Morrison'

NOTE: Only regular routing is described! Always consult official GRT detour notices for any detours.

-  Start Point 'Quinte/Morrison'
- ↑ Continue On Quinte Cr.
- ↗ Right Morrison Rd.
-  Time Point 'Morrison/Grand River Hospital - Freeport Campus'
- ↑ Continue On Morrison Rd.
- ↗ Right King St. E.
- ↗ Right River Rd. E.
- ↖ Left Morgan Av.
-  Time Point 'Morgan/River'
- ↑ Continue On Morgan Av.
- ↖ Left Fairway Rd. N.
- ↑ Becomes Fairway Rd. S. (@ King)

 **Where are you going from Fairway Station?**

-  To Route **1**
-  To Route **27**
-  Out Of Service or to Route **12**

 **To Route 1 from Fairway Station...**

- ↗ Right Fairway Station (Bus Laneway)

-  End Point 'Fairway Station'

 **To Route 27 from Fairway Station...**

- ↗ Right Fairview Park (@ Leon's/Traffic Signal)
- ↖ Left behind Leon's








27 CHICOPEE

Quinte/Morrison → Fairway Station

Fall 2019

Page 2/2

NOTE: Only regular routing is described! Always consult official GRT detour notices for any detours.

-  U-Turn Right Fairway Station (Cross ION Tracks)
-  End Point 'Fairway Station'
-  **Out Of Service or to Route 12 from Fairway Station...**
-  Right Fairview Park (@ Leon's/Traffic Signal)
-  Left behind Leon's
-  Left Fairway Station (Bus Laneway)
-  End Point 'Fairway Station'