




















21 ELMIRA

Conestoga Station → Arthur/Church

Fall 2019

Page 1/1

NOTE: Only regular routing is described! Always consult official GRT detour notices for any detours.

 Start Point		'Conestoga Station'
 Left		towards Conestoga Mall
 Right		at front of Conestoga Mall
 Right		ramp to King St. N.
 Slight Right		King St. N.
 Left		Farmers' Market Rd.
 Time Point		'Farmers Market Rd./St. Jacobs Market'
 Continue On		Farmers' Market Rd.
 Right		Weber St. N.
 Left		King St. N.
 Time Point		'King/Front'
 Continue On		King St. N.
 Right		Sawmill Rd.
 Left @ Roundabout		Arthur St. S.
 Time Point		'Arthur/Oriole'
 Continue On		Arthur St. S.
 Left		Church St. W.
 End Point		'Church/Walker'



Trips start at 'Arthur/Oriole' at the following scheduled times:

Weekdays: 6:05AM
Saturdays: 6:34AM





21 ELMIRA

Arthur/Church → Conestoga Station

Fall 2019

Page 1/2

NOTE: Only regular routing is described! Always consult official GRT detour notices for any detours.

 Start Point	'Church/Walker'
↑ Continue On	Church St. W.
↶ Left	Snyder Av. S.
↶ Left	First St. W.
↷ Right	Arthur St. S.
 Time Point	'Arthur/Howard'
↑ Continue On	Arthur St. S.
↷ Right @ Roundabout	Sawmill Rd.
↶ Left	King St. N.
 Time Point	'King/Front'
↑ Continue On	King St. N.
↷ Right	<u>1ST</u> Weber St. N.
↶ Left	Farmers' Market Rd.
 Time Point	'Farmers Market Rd./St. Jacobs Market'
↑ Continue On	Farmers' Market Rd.
↷ Right	King St. N.
↶ Left	Northfield Dr. E.
↷ Right	Kraus Dr.




 **Where are you going from Conestoga Station?**

 **A** → Out Of Service






 **B** → To Route 

NOTE: Only regular routing is described! Always consult official GRT detour notices for any detours.

A Out Of Service from Conestoga Station...

-  Through @ Roundabout towards CIBC (@ Conestogo)
-  Straight Conestoga Station
-  End Point 'Conestoga Station'

B To Route 6 from Conestoga Station...

-  Left @ Roundabout towards SportChek
-  Right in front of SportChek
-  Right Conestoga Station
-  Right towards CIBC
-  End Point 'Conestoga Station'