




















7 KING

Conestoga Station → Fairway Station

Fall 2019

Page 1/4

NOTE: Only regular routing is described! Always consult official GRT detour notices for any detours.

- | | | |
|------------------------------------------------------------------------------------|------------------------------------------------------------------------------------|----------------------------------|
|  | Start Point | 'Conestoga Station' |
|  | Right | towards CIBC |
|  | Left @ Roundabout | Conestogo Rd. |
|  | Left | King St. N. |
|  | Time Point | 'King/University Ave.' |
|  | Continue On | King St. N. |
|  | Where are you going from Waterloo Public Square Station? | |
|  | A Continuing towards Fairway Station | |
|  | B Returning to Conestoga Station | |
|  | A Continuing towards Fairway Station from Waterloo Public Square Station... | |
|  | Becomes | King St. S. (@ Erb) |
|  | Time Point | 'Waterloo Public Square Station' |
|  | Continue On | King St. S. |
|  | Becomes | King St. W. (@ K-W- Border) |
|  | Time Point | 'Grand River Hospital Station' |
|  | Continue On | King St. W. |
|  | Time Point | 'Central Station' |
|  | Continue On | King St. W. |
|  | Becomes | King St. E. (@ Queen) |

7 KING

Conestoga Station → Fairway Station

Fall 2019

Page 2/4

NOTE: Only regular routing is described! Always consult official GRT detour notices for any detours.



Where are you going from Frederick Station?



Out Of Service or continuing towards Fairway Station



Returning to Conestoga Station or King & University



Returning to Conestoga Station from Waterloo Public Square Station...



Right

Bridgeport Rd. W.



Becomes

Caroline St. N. (@ Albert)



Becomes

Caroline St. S. (@ Erb)



Time Point

'Willis Way Station'



Continue On

Caroline St. S.



Left

1

William St. W.



Left

King St. S.



End Point

'Waterloo Public Square Station'



Out Of Service or continuing towards Fairway Station from Frederick Station...



Time Point

1

'Frederick Station'



Continue On

King St. E.



Time Point

2

'King/Ottawa'



Continue On

King St. E.



Right

Dixon St.



Left

Eckert St.



Becomes

First Av.

7 KING

Conestoga Station → Fairway Station

Fall 2019

Page 3/4

NOTE: Only regular routing is described! Always consult official GRT detour notices for any detours.

-  Becomes Kingsway Dr.
-  Right Fourth Av.
-  Time Point 'Fourth/Connaught'
-  Left Connaught St.
-  Becomes Traynor Av.
-  Left Greenfield Av.
-  Right Kingsway Dr.
-  Left Fairview Park (@ Hudson's Bay)
-  Right behind Leon's

 **Where are you going from Fairway Station?**

 **To Route 7**

 **Out Of Service or to Route 6**

 **Returning to Conestoga Station or King & University from Frederick Station...**

 Discharge Passengers 'Frederick Station'

 Left Frederick St.

 Right Duke St. E.

 Right  Scott St.

 Right King St. E.

 End Point 'Frederick Station'

 **To Route 7 from Fairway Station...**

 U-Turn Right Fairway Station (Cross ION Tracks)

7 KING

Conestoga Station → Fairway Station

Fall 2019

Page 4/4

NOTE: Only regular routing is described! Always consult official GRT detour notices for any detours.



End Point

'Fairway Station'



Out Of Service or to Route 6 from Fairway Station...



Left

Fairway Station (Bus Laneway)



End Point

'Fairway Station'

1

At this location, only buses are permitted to turn left from Caroline St. S. to William St. W.

1

Trips end at 'Frederick Station' at the following scheduled times:

Mondays to Thursdays: 12:26AM, 1:11AM & 1:41AM

Fridays: 12:26AM & 2:08AM

Saturdays: 12:26AM & 2:08AM

Sundays: 12:25AM & 1:10AM

Holidays: 1:10AM

2

Trips start at 'King/Ottawa' at the following scheduled times:

Weekdays: 5:45AM & 6:15AM

Saturdays: 6:15AM

Sundays: 8:15AM

Holidays: 8:15AM

2

Turn around at Frederick Station using this routing **Out Of Service**. Layover and wait out any time on Scott St. before returning to Frederick Station for the northbound trip to Conestoga Station or King & University.


























7 KING

Fairway Station → Conestoga Station

Fall 2019

Page 1/4

NOTE: Only regular routing is described! Always consult official GRT detour notices for any detours.

	Start Point		'Fairway Station'
	Right		towards Leon's
	Right		behind Leon's
	Right		Wilson Av.
	Right		Kingsway Dr.
	Left		Greenfield Av.
	Right		Traynor Av.
	Becomes		Connaught St.
	Time Point		'Connaught/Fifth'
	Continue On		Connaught St.
	Right		Fourth Av.
	Left		Kingsway Dr.
	Becomes		First Av.
	Becomes		Eckert St.
	Right		Dixon St.
	Left		King St. E.
	Time Point		'King/Ottawa'
	Continue On		King St. E.
	Time Point		'Frederick Station'
	Continue On		King St. E.
	Becomes		King St. W. (@ Queen)
	Time Point		'Central Station'



7 KING

Fairway Station → Conestoga Station

Fall 2019

Page 2/4

NOTE: Only regular routing is described! Always consult official GRT detour notices for any detours.

- ↑ Continue On King St. W.
- ↑ Time Point 'Grand River Hospital Station'
- ↑ Continue On King St. W.
- ↑ Becomes King St. S. (@ K-W Border)
-  Time Point  'Waterloo Public Square Station'
- ↑ Continue On King St. S.
- ↑ Becomes King St. N. (@ Erb)

 **Where are you going from King & University?**

 → Continuing towards Conestoga Station

 → To Route 

 **Continuing towards Conestoga Station from King & University...**

 Time Point 'King/University Ave.'

↑ Continue On King St. N.

 **Where are you going from Conestoga Station?**

 → Out Of Service or to Route 

 → To Route 

 → To Route 





 **To Route 12 from King & University...**

↙ Left University Av. W.






 End Point 'University Ave./King'

NOTE: Only regular routing is described! Always consult official GRT detour notices for any detours.






C Out Of Service or to Route 7 from Conestoga Station...

-  Exit Right Conestoga Mall
-  Left in front of Pickle Barrel
-  Left Conestoga Station
-  End Point 'Conestoga Station'

D To Route 14 from Conestoga Station...

-  Exit Right Conestoga Mall
-  Left in front of Pickle Barrel
-  Left Conestoga Station
-  Right towards CIBC
-  End Point 'Conestoga Station'

E To Route 9 from Conestoga Station...

-  Right Conestogo Rd.
-  Exit Right towards CIBC
-  Straight Conestoga Station
-  Left towards Conestoga Mall
-  End Point 'Conestoga Station'



Trips start at 'King/Ottawa' at the following scheduled times:

Weekdays: 5:26AM

Saturdays: 5:41AM

NOTE: Only regular routing is described! Always consult official GRT detour notices for any detours.

2 Trips start at 'Frederick Station' at the following scheduled times:

Fridays: 1:16AM & 1:46AM
Saturdays: 1:16AM & 1:46AM

3 Trips start at 'Central Station' at the following scheduled times:

Weekdays: 2:00PM, 2:15PM, 2:30PM, 2:45PM

4 Trips start at 'Waterloo Public Square Station' at the following scheduled times:

Weekdays: 7:26AM, 7:41AM, 7:56AM, 8:11AM, 8:26AM, 8:43AM, 8:56AM,
9:11AM, 9:26AM, 3:11PM, 3:26PM, 3:41PM, 3:56PM, 4:11PM, 4:26PM, 4:41PM,
4:56PM, 5:11PM, 5:26PM, 5:41PM & 5:56PM