

















# 1 QUEEN-RIVER

The Boardwalk Station → Fairway Station

Fall 2019

Page 1/3

**NOTE: Only regular routing is described! Always consult official GRT detour notices for any detours.**

 Start Point	'The Boardwalk Station'
↑ Continue On	The Boardwalk
 Left @ Roundabout	towards CIBC
 Right @ Roundabout	Ira Needles Bv.
 Through @ Roundabout	Ira Needles Bv. (@ Victoria)
 Through @ Roundabout	Ira Needles Bv. (@ Highland)
 Left @ Roundabout	Highview Dr.
 Time Point	'Highview/Golden Meadow'
↑ Continue On	Highview Dr.
 Left	Driftwood Dr.
 Right	Westheights Dr.
 Right	McGarry Dr.
 Left	Elm Ridge Dr.
 Right	Queen's Bv.
 Time Point	'Queen's/Fischer-Hallman'
↑ Continue On	Queen's Bv.
 Time Point	'Queen's/Westmount'
↑ Continue On	Queen's Bv.
↑ Becomes	Queen St. S. (@ Highland)
 Right	Courtland Av. E.
 Left	Benton St.
↑ Becomes	Frederick St. (@ King)





# 1 QUEEN-RIVER

The Boardwalk Station → Fairway Station

Fall 2019

Page 2/3

**NOTE: Only regular routing is described! Always consult official GRT detour notices for any detours.**

 Time Point	'Frederick Station'
↑ Continue On	Frederick St.
↘ Right	Weber St. E.
↙ Left	Cedar St. N.
↗ Slight Right	Krug St.
 Time Point	'Krug/East'
↑ Continue On	Krug St.
↘ Right	River Rd. E.
 Time Point	'River/Ottawa'
↑ Continue On	River Rd. E.
↘ Right	Kinzie Av.
 Time Point	'Kinzie/River'
↑ Continue On	Kinzie Av.
↙ Left	Thaler Av.
↘ Right	Fairway Rd. N.
↑ Becomes	Fairway Rd. S. (@ King)

 **Where are you going from Fairway Station?**

 **A** → To Route **1**

 **B** → To Route **27**

 **C** → Out Of Service

 **A** **To Route 1 from Fairway Station...**

↘ Right **Fairway Station** (Bus Laneway)

# 1 QUEEN-RIVER

The Boardwalk Station → Fairway Station

Fall 2019

Page 3/3

**NOTE: Only regular routing is described! Always consult official GRT detour notices for any detours.**



End Point

'Fairway Station'



**To Route 27 from Fairway Station...**



Right

Fairview Park (@ Leon's/Traffic Signal)



Left

behind Leon's



U-Turn Right

Fairway Station (Cross ION Tracks)



End Point

'Fairway Station'



**Out Of Service from Fairway Station...**



Right

Fairview Park (@ Leon's/Traffic Signal)



Left

behind Leon's



Left

Fairway Station (Bus Laneway)



End Point

'Fairway Station'

# 1 QUEEN-RIVER























Fairway Station

The Boardwalk Station

Fall 2019

Page 1/3

**NOTE: Only regular routing is described! Always consult official GRT detour notices for any detours.**

	Start Point	'Fairway Station'
	Right	behind Leon's
	Right	towards Fairway Rd. S.
	Left	Fairway Rd. S.
	Becomes	Fairway Rd. N. (@ King)
	Left	Thaler Av.
	Right	Kinzie Av.
	Left	River Rd. E.
	Time Point	'River/Kinzie'
	Continue On	River Rd. E.
	Time Point	'River/Ottawa'
	Continue On	River Rd. E.
	Left	Krug St.
	Time Point	'Krug/East'
	Continue On	Krug St.
	Slight Left	Cedar St. N.
	Right	Weber St. E.
	Left	Frederick St.
	Time Point	'Frederick Station'
	Continue On	Frederick St.
	Becomes	Benton St. (@ King)
	Right	Courtland Av. E.

















# 1 QUEEN-RIVER

Fairway Station → The Boardwalk Station

Fall 2019

Page 2/3

**NOTE: Only regular routing is described! Always consult official GRT detour notices for any detours.**

	Left	Queen St. S.
	Becomes	Queen's Bv. (@ Highland)
	Time Point	'Queen's/Westmount'
	Continue On	Queen's Bv.
	Time Point	'Queen's/Fischer-Hallman'
	Continue On	Queen's Bv.
	Left	Elm Ridge Dr.
	Right	McGarry Dr.
	Left	Westheights Dr.
	Left	<u>2ND</u> Driftwood Dr.
	Right	Highview Dr.
	Time Point	'Highview/Havenwood'
	Continue On	Highview Dr.
	Right @ Roundabout	Ira Needles Bv.
	Through @ Roundabout	Ira Needles Bv. (@ Highland)
	Through @ Roundabout	Ira Needles Bv. (@ Victoria)

 **Where are you going from The Boardwalk Station?**

 **A** → To Routes  

 **B** → To Route 

 **C** → Out Of Service

 **A** → To Route 1 or 20 from The Boardwalk Station...

 Through @ Roundabout      Ira Needles Bv. (@ CIBC)














# 1 QUEEN-RIVER

Fairway Station → The Boardwalk Station

Fall 2019

Page 3/3

**NOTE: Only regular routing is described! Always consult official GRT detour notices for any detours.**

- |  |   |                            |
|--|---|----------------------------|
|    | Left @ Roundabout                                   | University Av. W.          |
|    | Left @ Roundabout                                   | The Boardwalk              |
|    | End Point   | 'The Boardwalk Station'    |
|    | <b>To Route 4 from The Boardwalk Station...</b>     |                            |
|    | Left @ Roundabout                                   | at CIBC                    |
|    | Right @ Roundabout                                  | The Boardwalk              |
|    | Left  | at South Street Burger Co. |
|    | Right   | at South Street Burger Co. |
|   | End Point   | 'The Boardwalk Station'    |
|  | <b>Out Of Service from The Boardwalk Station...</b> |                            |
|  | Left @ Roundabout                                   | at CIBC                    |
|  | Right @ Roundabout                                  | The Boardwalk              |
|  | End Point   | 'The Boardwalk Station'    |